


Give All Information Completely
Make Required Affidavit
Mail or Deliver Report to:
Conservation Division
State Corporation Commission
800 Biting Building
Wichita, Kansas

WELL PLUGGING RECORD



Locate well correctly on above
Section Plat

Rooks County. Sec. 12 Twp. 8 Rge. 18 (E) 18 (W)

Location as "NE/CNW%SW%" or footage from lines SW SW SE
Lease Owner John H. Burkhardt
Lease Name Maddy Well No. 1
Office Address Continental Building, Denver, Colorado
Character of Well (completed as Oil, Gas or Dry Hole) Dry Hole
Date well completed April 13 1953
Application for plugging filed Verbal April 13 1953
Application for plugging approved Verbal April 13 1953
Plugging commenced April 13 1953
Plugging completed April 13 1953
Reason for abandonment of well or producing formation _____

If a producing well is abandoned, date of last production _____ 19____
Was permission obtained from the Conservation Division or its agents before plugging was commenced? Yes

Name of Conservation Agent who supervised plugging of this well Eldon Petty, Hays, Kansas
Producing formation _____ Depth to top _____ Bottom _____ Total Depth of Well 3430 Feet
Show depth and thickness of all water, oil and gas formations.


OIL, GAS OR WATER RECORDS

CASING RECORD

FORMATION	CONTENT	FROM	TO	SIZE	PUT IN	PULLED OUT
				8 5/8"	330'	- 0 -

Describe in detail the manner in which the well was plugged, indicating where the mud fluid was placed and the method or methods used in introducing it into the hole. If cement or other plugs were used, state the character of same and depth placed, from _____ feet to _____ feet for each plug set.

Filled hole within 300' of top with heavy rotary mud. Bridged and mix 20 Sax of Cement through Drill Pipe. Rotary mud to 40' within top of hole. Bridged and set 1/2 Sack of hulls and 10 sax cement to surface.

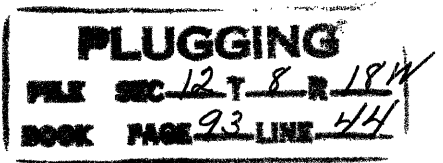


(If additional description is necessary, use BACK of this sheet)
Name of Plugging Contractor Morrison Drilling Company, Inc.
Address Drawer 712, El Dorado, Kansas

STATE OF KANSAS, COUNTY OF BUTLER, ss.
C. W. Wilson (employee of ~~INDEX~~ or ~~OWNER OR OPERATOR~~ of the above-described well, being first duly sworn on oath, says: That I have knowledge of the facts, statements, and matters herein contained and the log of the above-described well as filed and that the same are true and correct. So help me God.
(Signature) [Signature]
Drawer 712, El Dorado, Kansas
(Address)

SUBSCRIBED AND SWORN TO before me this 2nd day of June, 1953

My commission expires January 10, 1955. [Signature] Notary Public.



15-163-00483-00-00

WELL LOG - Maddy #1

OPERATOR: Mr. John H. Burkhardt
Continental Building
Denver, Colorado

LOCATION: SW SW SE
Section 12-8-18W
Rooks County, Kansas

CONTRACTOR: Morrison Drilling Company, Inc.
Drawer 712
El Dorado, Kansas

PRODUCTION: D & A

Farm: Lester G. Maddy Well No. 1

Date Commenced: April 3, 1953
Date Completed: April 13, 1953

Total Depth: 3430 feet - Rotary

From	To	Formation
0	160	Surface clay and shale
160	330	Shale & Lime shells
285	330	Plug & Cement
330	490	Shale
490	610	Sand
610	850	Shale
850	1020	Sand
1020	1160	Shale & Lime strks.
1160	1331	Sand
1331	1368	Lime - anhydrite
1368	1545	Shale & Shells
1545	1705	Shale & Red Bed
1705	1785	Shale & Salt
1785	2690	Lime & Shale
2690	2746	Shale w/lime brks.
2746	2765	Lime
2765	2865	Shale w/lime brks.
2865	2922	Lime & Shale
2922	3355	Lime
3355	3393	Shale & Lime
3393	3430	Lime - Arbuckle
3430		Total Depth.

I hereby certify that the foregoing is a true and correct copy of the Well Log for the Maddy #1 well drilled for Mr. John H. Burkhardt and completed April 13, 1953.

MORRISON DRILLING COMPANY, INC.

C. W. Wilson - Secretary-Treasurer

STATE OF KANSAS }
COUNTY OF BUTLER } ss.

SUBSCRIBED AND SWORN TO, Before the Undersigned, a Notary Public in and for the County and State aforesaid this 16th day of April, 1953.

Notary Public

My Commission Expires January 10, 1955.

PLUGGING
FILE SEC 12 T 8 R 18W
BOOK PAGE 93 LINE 44

RECEIVED
DIVISION

4/17/1953