

TYPE

NOTICE OF INTENTION TO DRILL

C-1

TO BE FILED WITH THE STATE CORPORATION COMMISSION
PRIOR TO COMMENCEMENT OF WELL

API Number 15-059-20,179-
(For office use only) 00-00

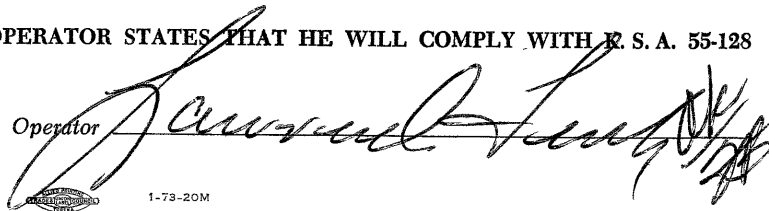
1. Operator D. A. Yockey
Address RFD 2, Ottawa, Kansas 66067
2. Contractor L. O. Tenk
Address P. O. Box 588, Ottawa, Kansas 66067
3. Type of Equipment: Rotary Cable Tool _____
4. Well to be Drilled for: Oil _____ Gas
Disposal _____ Input _____ Other _____
5. Depth of Deepest Fresh Water within 1 mile 20 ft.
6. Depth of Municipal Water Well within 3 miles None ft.
7. Depth to Protect all Fresh Water 25 ft.
8. Amount of Surface Casing to be set 40 ft.
9. Alternate No. 1 _____ No. 2



Starting Date November 2, 1973
County Franklin
Sec 25 Twp 16 S Rge 19 ^E ~~SW~~
Spot Location SE NE SE
Nearest Lease Line 165 ft.
Lease Name Yockey
Well No. 1
Est. Total Depth 775 ft.

REMARKS:

OPERATOR STATES THAT HE WILL COMPLY WITH R. S. A. 55-128

Signature of Operator





**State Corporation Commission of Kansas
Conservation Division
P. O. Box 17027
Wichita, Kansas 67217**

**RECEIVED
STATE CORPORATION COMMISSION
OCT 31 1973
CONSERVATION DIVISION
Wichita, Kansas
10-31-73**

(IF PREFERRED, MAIL IN ENVELOPE)