

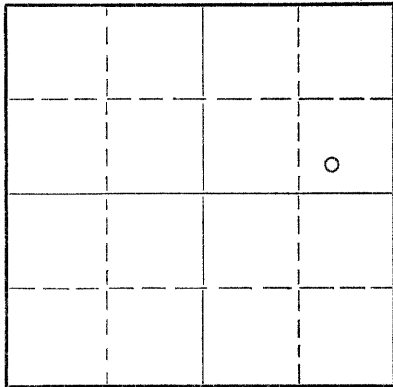
STATE OF KANSAS
STATE CORPORATION COMMISSION

Give All Information Completely
Make Required Affidavit
Mail or Deliver Report to:
Conservation Division
State Corporation Commission
800 Biting Building
Wichita, Kansas

WELL PLUGGING RECORD

15-163-02483-00-00

NORTH



Locate well correctly on above
Section Plat

Rooks County. Sec. 18 Twp. 8 Rge. (E) 18(W)
Location as "NE/CNW/SW" or footage from lines SW SE NE
Lease Owner Westgate-Greenland Oil Company
Lease Name Bouchey Well No. 1
Office Address 1009 Central Building, Wichita 2, Kansas
Character of Well (completed as Oil, Gas or Dry Hole) dry hole
Date well completed March 4, 1953 19
Application for plugging filed (orally) March 4, 1953 19
Application for plugging approved March 4, 1953 19
Plugging commenced March 4, 1953 19
Plugging completed March 4, 1953 19
Reason for abandonment of well or producing formation

If a producing well is abandoned, date of last production 19
Was permission obtained from the Conservation Division or its agents before plugging was commenced? yes

Name of Conservation Agent who supervised plugging of this well
Producing formation Depth to top Bottom Total Depth of Well Feet
Show depth and thickness of all water, oil and gas formations.


OIL, GAS OR WATER RECORDS

CASING RECORD

FORMATION	CONTENT	FROM	TO	SIZE	PUT IN	PULLED OUT
Surface		0	165	8 5/8"	165	none

Describe in detail the manner in which the well was plugged, indicating where the mud fluid was placed and the method or methods used in introducing it into the hole. If cement or other plugs were used, state the character of same and depth placed, from feet to feet for each plug set.

Filled hole with heavy mud from 3470 to 160 feet
Set plug at 160 feet and ran 15 sacks cement to 110 feet
Filled hole with heavy mud from 110 feet to 40 feet
Set plug at 40 feet and ran 10 sacks cement to cellar.




(If additional description is necessary, use BACK of this sheet)
Name of Plugging Contractor Westgate-Greenland Oil Company
Address 1009 Central Building, Wichita 2, Kansas

STATE OF Kansas, COUNTY OF Sedgwick, ss.
Don Allen (employee of owner) or (owner or operator) of the above-described well, being first duly sworn on oath, says: That I have knowledge of the facts, statements, and matters herein contained and the log of the above-described well as filed and that the same are true and correct. So help me God.

(Signature) Don Allen
1009 Central Building, Wichita, Kansas (Address)

SUBSCRIBED AND SWORN TO before me this 10th day of March 19 53
Esther Russell
Notary Public.

My commission expires May 25, 1953



DRILLERS LOG

COMPANY Westgate-Greenland Oil Company
 CONTRACTOR Westgate Drilling Corporation
 FARM Bouchey #1, SW SE NE 18-8-18W
 Rooks County, Kansas
 COMMENCED: February 23, 1953
 COMPLETED: March 4, 1953
 ELEVATION 1992 DF

0	to	50	Soil-clay and chalk
50	to	910	Shale and shells
910	to	1115	Sand and shale
1115	to	1230	Red bed, shale and sand
1230	to	1378	Red bed
1378	to	1421	Anhydrite
1421	to	1750	Shale and shells
1750	to	3090	Lime and shale
3090	to	3130	Lime
3130	to	3175	Lime and shale
3175	to	3389	Lime
3389	to	3403	Lime and shale
3403	to	3410	Conglomerate
3410	to	3427	Shale
3427	to	3440	Shale-lime and sand
3440	to	3470	Arbuckle lime
		3470	T. D. (RB)

Set 165 feet of 8 5/8" 24# surface pipe. Cemented with 150 sacks cement and 2 sacks calcium chloride.

TOPS; Anhydrite 1376 Toronto 3145 Arbuckle 3437
 Heebner 3126 Lansing 3167

No drill stem tests, no Schlumberger.

DRY, PLUGGED AND ABANDONED

C E R T I F I C A T E

I, Don Allen, do hereby certify that the above and foregoing is a true and correct copy of log of the Bouchey #1, SW SE NE, Section 18-8-18W, Rooks County, Kansas, as reflected by files of the Westgate-Greenland Oil Company.

Don Allen
 Don Allen

Subscribed and sworn to before me, a Notary Public, within and for Sedgwick County, Kansas, this 10th day of March, 1953.

Esther Unsell
 Esther Unsell, Notary Public

My commission expires May 25, 1953.

PLUGGING
 FILE SEC 18 T 8 R 18W
 BOOK PAGE 83 LINE 31

RECEIVED
 DIVISION
 3-11-53