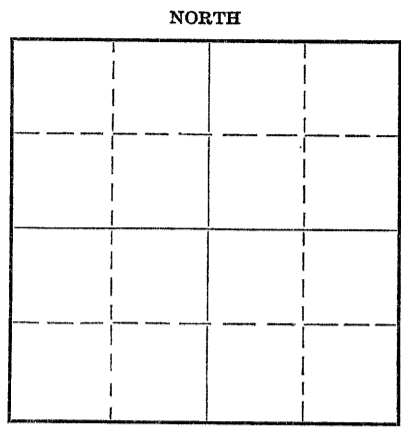


15-163-00591-00-00

STATE OF KANSAS  
STATE CORPORATION COMMISSION

Give All Information Completely  
Make Required Affidavit  
Mail or Deliver Report to:  
Conservation Division  
State Corporation Commission  
800 Bitting Building  
Wichita, Kansas

WELL PLUGGING RECORD



Locate well correctly on above  
Section Plat

Rooks County. Sec. 30 Twp. 8 Rge. (E) 17 (W)  
Location as "NE/CNW $\frac{1}{4}$ SW $\frac{1}{4}$ " or footage from lines SE SE NE  
Lease Owner Murfin Drilling Co.  
Lease Name Russ Well No. 1  
Office Address 910 Union Natl. Bank Bldg., Wichita, Ks.  
Character of Well (completed as Oil, Gas or Dry Hole) Dry Hole  
Date well completed 6-2-52 19  
Application for plugging filed 6-3-52 19  
Application for plugging approved 6-3-52 19  
Plugging commenced 6-3-52 19  
Plugging completed 6-3-52 19  
Reason for abandonment of well or producing formation

If a producing well is abandoned, date of last production 19  
Was permission obtained from the Conservation Division or its agents before plugging was commenced? Yes

Name of Conservation Agent who supervised plugging of this well Eldon Petty  
Producing formation Depth to top Bottom Total Depth of Well 3500 Feet  
Show depth and thickness of all water, oil and gas formations.


OIL, GAS OR WATER RECORDS

CASING RECORD

Formation	Content	From	To	Size	Put In	Pulled Out
				8 5/8	164	0

Describe in detail the manner in which the well was plugged, indicating where the mud fluid was placed and the method or methods used in introducing it into the hole. If cement or other plugs were used, state the character of same and depth placed, from feet to feet for each plug set.

Set 1st plug @ 180', displaced 15 sacks cement. Filled hole to 40', set 2nd plug, displaced 10 sacks cement.



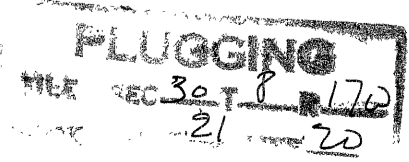
(If additional description is necessary, use BACK of this sheet)  
Correspondence regarding this well should be addressed to Murfin Drilling Co. 628-52  
Address 910 Union Natl. Bank Bldg., Wichita, Ks.

STATE OF Kansas, COUNTY OF Sedgwick, ss.  
W. R. Murfin (employee of owner) or (owner or operator) of the above-described well,  
being first duly sworn on oath, says: That I have knowledge of the facts, statements, and matters herein contained and the log of the above-described well as filed and that the same are true and correct. So help me God.

(Signature) W R Murfin  
Wichita, Ks.  
(Address)

SUBSCRIBED AND SWORN to before me this 27th day of June, 19 52  
Helen Horine  
Notary Public.

My commission expires 6-4-55



15-163-00591-00-00

# WELL LOG

COMPANY Murfin Drilling Co.

SEC. 30 T. 8 R. 17W

FARM Russ

NO. 1

LOC. SE SE NE

TOTAL DEPTH 3500

COMM. 5-25-52


COMP. 6-3-52

COUNTY Rooks  
KANSAS

SHOT OR TREATED

CONTRACTOR Murfin Drilling Co.

ISSUED



### CASING

20	10	
15	8	164
12	6	
13	5	

ELEVATION 1907 Gr.

PRODUCTION Dry

FIGURES INDICATE BOTTOM OF FORMATIONS

60 shale-shells  
 75 sand  
 160 blue shale-shells  
 160 cement  
 470 shale-shells  
 530 sand  
 570 shale  
 610 red bed  
 655 sand-shale  
 1020 shale-shells-sand-pyrite  
 1250 shale-shells  
 1294 Anhydrite  
 1500 red rock-shale  
 1620 red bed-shale  
 1690 salt-shale  
 1835 shale-shells  
 1940 shale-lime-shells  
 2170 lime-shale  
 2185 sandy lime  
 2890 shale-lime  
 2970 lime  
 3305 lime-shale  
 3365 lime-shale-Cong.  
 3380 shale-lime  
 3410 chert  
 3500 Cong.

RECEIVED  
CORPORATION COMMISSION

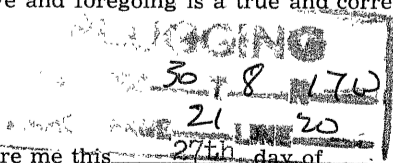
JUN 29 1952

CONSERVATION DIVISION  
Wichita, Kansas

6-28-52

State of Kansas }  
 County of Sedgwick } ss:

I, W. R. Murfin of the Murfin Drilling Company  
 upon oath state that the above and foregoing is a true and correct copy of the log of the Russ #1 well.



W. R. Murfin

Subscribed and sworn to before me this 27th day of June 19 52

My Commission Expires: 6-4-55

Helen Horine  
NOTARY PUBLIC