


STATE OF KANSAS  
STATE CORPORATION COMMISSION

Give All Information Completely  
Make Required Affidavit  
Mail or Deliver Report to:  
Conservation Division  
State Corporation Commission  
800 Bitting Building  
Wichita, Kansas

15-163-00700-00-00  
WELL PLUGGING RECORD



Locate well correctly on above  
Section Plat

Rooks County, Sec. 20 Twp. 8 Rge. 17 (E) (W)  
Location as "NE/CNW%SW%" or footage from lines C-S/2 S/2 SE  
Lease Owner Petroleum, Inc.  
Lease Name STAMPER 'I' Well No. 1  
Office Address 311 East Third, Wichita, Kansas  
Character of Well (completed as Oil, Gas or Dry Hole) Dry Hole  
Date well completed June 26, 1954  
Application for plugging filed June 26, 1954  
Application for plugging approved June 26, 1954  
Plugging commenced June 26, 1954  
Plugging completed June 26, 1954

Reason for abandonment of well or producing formation Dry Hole  
If a producing well is abandoned, date of last production 19  
Was permission obtained from the Conservation Division or its agents before plugging was commenced? Yes

Name of Conservation Agent who supervised plugging of this well Mr. Eldon Petty  
Producing formation \_\_\_\_\_ Depth to top \_\_\_\_\_ Bottom \_\_\_\_\_ Total Depth of Well 3445 Feet  
Show depth and thickness of all water, oil and gas formations.

OIL, GAS OR WATER RECORDS

CASING RECORD

FORMATION	CONTENT	FROM	TO	SIZE	PUT IN	PULLED OUT
				8-5/8"	205'	None

Describe in detail the manner in which the well was plugged, indicating where the mud fluid was placed and the method or methods used in introducing it into the hole. If cement or other plugs were used, state the character of same and depth placed, from \_\_\_\_\_ feet to \_\_\_\_\_ feet for each plug set.

Mudded up to 200' and set wooden plug  
at 200'. Placed 1/2 sack hulls  
ahead of plug at 200'. Cemented and displaced  
15 sacks cement through drill pipe onto  
plug and hulls at 200'. Mudded up to  
40' and set second wooden plug at 40'.  
Placed 1/2 sack hulls ahead of plug at 40'.  
Filled hole to bottom of well cellar with  
10 sacks cement.

(If additional description is necessary, use BACK of this sheet)

Name of Plugging Contractor Garvey Drilling Company  
Address R. R. #2, Great Bend, Kansas


STATE OF KANSAS, COUNTY OF SEDGWICK, ss.  
W. W. Fisher (employee of owner) or (owner or operator) of the above-described well, being first duly sworn on oath, says: That I have knowledge of the facts, statements, and matters herein contained and the log of the above-described well as filed and that the same are true and correct. So help me God.

(Signature) W. W. Fisher  
311 East Third, Wichita, Kansas  
(Address)

SUBSCRIBED AND SWORN TO before me this 29th day of June, 1954

Charlotte Ward  
Notary Public.

My commission expires October 13, 1954



7-19-54

# WELL LOG

15-163-00700-00-00

COMPANY **Petroleum, Inc.**

SEC. 20 T. 8S R. 17W

FARM **STAMPER 'I'**

NO. **1**

LOC. **C 8/2 9/2 SE**

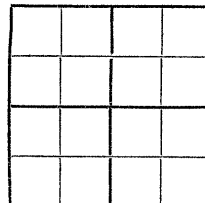
TOTAL DEPTH **3115'**

COUNTY **Hooker County, Kansas**

COMM. **June 16, 1954.**

COMP. **June 26, 1954**

CONTRACTOR **Garvey Drilling Company**



CASING **8-5/8" @ 205' w/100 sax.**

ELEVATION **1959' R.S.**

PRODUCTION **D & A**

FIGURES INDICATE BOTTOM OF FORMATIONS

1750	Shale & Shells
3050	Lime & Shale
3115	Lime


Tops:

Hoebner:	3091	(-1132)
Toronto:	3115	(-1156)
Lansing:	3133	(-1173)
Arbuckle:	3418	(-1159)

State of KANSAS }  
 County of SEDGWICK } SS:

I, W. W. Fisher of Petroleum, Inc.

upon oath state that the above is a true and correct copy of the log of the STAMPER 'I' #1 well.



*W. W. Fisher*

Subscribed and sworn to before me this 9th day of July 19 54

My Commission Expires: October 13, 1954

*John L. Merwin*  
NOTARY PUBLIC

7-19-54