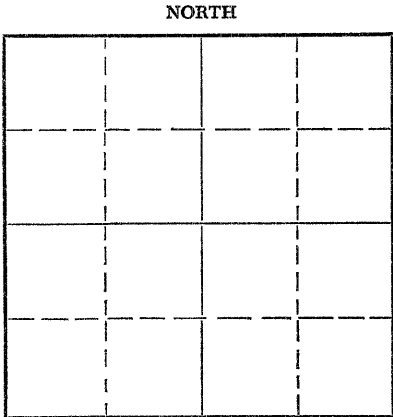


15-163-00679-00-00

Give All Information Completely
Make Required Affidavit
Mail or Deliver Report to:
Conservation Division
State Corporation Commission
800 Bitting Building
Wichita, Kansas

WELL PLUGGING RECORD



Locate well correctly on above Section Plat

Rooks _____ County. Sec. 20 Twp. 8 Rge. 17 (E) (W)
Location as "NE/CNW%SW%" or footage from lines SW NW NE
Lease Owner Petroleum, Inc.
Lease Name STAMPER 'E' Well No. 1
Office Address 305 East Third, Wichita, Kansas
Character of Well (completed as Oil, Gas or Dry Hole) Dry Hole
Date well completed February 26, 1954
Application for plugging filed February 26, 1954
Application for plugging approved February 26, 1954
Plugging commenced February 26, 1954
Plugging completed February 26, 1954
Reason for abandonment of well or producing formation Dry Hole

If a producing well is abandoned, date of last production 19
Was permission obtained from the Conservation Division or its agents before plugging was commenced? Yes

Name of Conservation Agent who supervised plugging of this well Mr. W. H. Horner
Producing formation _____ Depth to top _____ Bottom _____ Total Depth of Well 3505 Feet
Show depth and thickness of all water, oil and gas formations.

OIL, GAS OR WATER RECORDS

CASING RECORD

FORMATION	CONTENT	FROM	TO	SIZE	PUT IN	PULLED OUT
				8-5/8"	200'	None

Describe in detail the manner in which the well was plugged, indicating where the mud fluid was placed and the method or methods used in introducing it into the hole. If cement or other plugs were used, state the character of same and depth placed, from _____ feet to _____ feet for each plug set.

Mudded up to 190' and set wooden plug at 190'. Placed 1/2 sack hulls on top of plug at 190'. Cemented and displaced 20 sacks cement through drill pipe onto plug and hulls at 190'.
Mudded up to 35' and set second wooden plug at 35'. Placed 1/2 sack hulls on top of plug at 35'. Filled hole to bottom of well cellar with 10 sacks

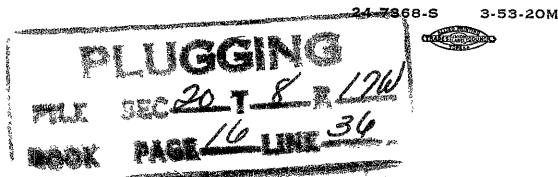
Name of Plugging Contractor Garvey Drilling Company (if additional description is necessary, use BACK of this sheet)
Address R.R. #2, Great Bend, Kansas 3-4-54

STATE OF KANSAS, COUNTY OF SEDGWICK, ss.
W. W. Fisher (employee of owner) or (owner or operator) of the above-described well, being first duly sworn on oath, says: That I have knowledge of the facts, statements, and matters herein contained and the log of the above-described well as filed and that the same are true and correct. So help me God.

(Signature) W. W. Fisher
305 East Third, Wichita, Kansas (Address)

SUBSCRIBED AND SWORN TO before me this 1st day of March, 19 54

My commission expires October 13, 1954 Charlene Friedman
Notary Public.



WELL LOG

15-163-00679-00-00

COMPANY **Petroleum, Inc.**

SEC. **20** T. **8S** R. **17W**

FARM **STAMPER 'E'**

NO. **1**

LOC. **SW NW NE**


TOTAL DEPTH **3505**

COUNTY **Hooks County, Kansas**

COMM. **February 17, 1954**

COMP. **February 26, 1954**

CONTRACTOR **Garvey Drilling Co.**



CASING **8-5/8" @ 200' w/165 sax.**

ELEVATION **1916' R.S.**


PRODUCTION **D & A**

FIGURES INDICATE BOTTOM OF FORMATIONS

60	Post Rock & Clay
200	Shale & Shells
950	Shale, Shells & Sand
995	Shale, Shells & Red Rock
1336	Anhydrite
1850	Shale & Shells
2010	Line & Shale
2035	Line
2135	Line & Shale
2265	Line
2975	Line & Shale
3495	Line
3505	Conglomerate
3505	R.T.D.

Tops

Heebner:	3067 (-1151)
Toronto:	3091 (-1175)
Lensing:	3110 (-1194)
Conglomerate:	3392 (-1476)
Viola:	3438 (-1522)
Simpson:	3494 (-1578)



3-4-54

State of KANSAS

County of SEDWICK

SS:

I, W. W. Fisher of Petroleum, Inc.

upon oath state that the above and foregoing is a true and correct copy of the log of the STAMPER 'E' #1 well.

W. W. Fisher

Subscribed and sworn to before me this 3rd day of March 19 54

My Commission Expires: October 13, 1954.

Charlton Hester
NOTARY PUBLIC