


TYPE

NOTICE OF INTENTION TO DRILL

C-1
MI-1331

TO BE FILED WITH THE STATE CORPORATION COMMISSION
PRIOR TO COMMENCEMENT OF WELL

API Number 15-121-21,629-
(For office use only) 

1. Operator L & H Production Co

Starting Date June 5th, 1980

Address 1210 Queens Place Kansas City Mo. 64131

County Miami

2. Contractor Bluestem Drilling Co

Sec. 29 Twp. 17 S Rge. 22 E ~~W~~

Address Branson, Kansas

Spot Location 600 ft. S Line E 1/2 SW 1/4
400 ft. E Line

3. Type of Equipment: Rotary Cable Tool

Nearest Lease Line 400 ft.

4. Well to be Drilled for: Oil Gas

Lease Name Hollis Hunt

Disposal Input Other

5. Depth of Deepest Fresh Water within 1 mile none ft.

6. Depth of Municipal Water Well within 3 miles none ft.

Well No. # 1

7. Depth to Protect all Fresh Water 150 200 ft.

8. Amount of Surface Casing to be set 150 ft.

Est. Total Depth 700 Squirrel ft.

9. Alternate No. 1 No. 2

REMARKS:

OPERATOR STATES THAT HE WILL COMPLY WITH K. S. A. 55-128


L & H Production Co.


Signature of Operator

L & H Production Co.

By

Rob Frisby

Field Supt. 



State Corporation Commission of Kansas
Conservation Division
245 North Water
Wichita, Kansas 67202

RECEIVED
MAY 29 1980
06-02-80
CONSERVATION DIVISION
WICHITA, KANSAS

(IF PREFERRED, MAIL IN ENVELOPE)