


TYPE

NOTICE OF INTENTION TO DRILL

C-1
MI-1991

TO BE FILED WITH THE STATE CORPORATION COMMISSION
PRIOR TO COMMENCEMENT OF WELL

API Number 15-121-21,891-
(For office use only) 

1. Operator WORLDWIDE OIL CORPORATION

2000 BISCAYNE BLVD.

Address MIAMI FLORIDA 33137

Starting Date 7-23-80

County MIAMI

2. Contractor FINCHS DRILLING

RR 2

Address OTTAWA KANSAS 66067

Sec 29 Twp 17 S Rge 22 E

Spot Location NW 1/4 of NW 1/4 150E N1 25E E1

3. Type of Equipment: Rotary Cable Tool

4. Well to be Drilled for: Oil Gas

Disposal Input Other

Nearest Lease Line 25 ft.

Lease Name HAYES

5. Depth of Deepest Fresh Water within 1 mile NONE ft.

6. Depth of Municipal Water Well within 3 miles NONE ft.

7. Depth to Protect all Fresh Water 200 ft.

8. Amount of Surface Casing to be set 35 ft.



9. Alternate No. 1 No. 2

Est. Total Depth 500 ft.

REMARKS:

OPERATOR STATES THAT HE WILL COMPLY WITH K. S. A. 55-128

FEE - PMO # 660670
7-22-80

Signature of Operator  

First
Class
Postage

RECEIVED
STATE CORPORATION COMMISSION
JUL 22 1980
CONSERVATION DIVISION
Wichita, Kansas

State Corporation Commission of Kansas
Conservation Division
245 North Water
Wichita, Kansas 67202

(IF PREFERRED, MAIL IN ENVELOPE)