

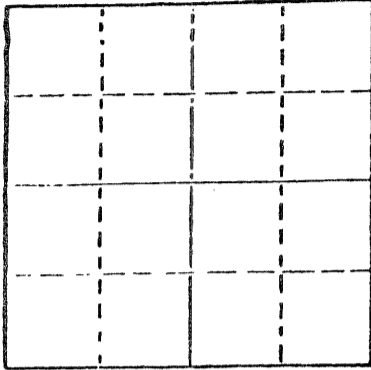
15-193-20149-00-00

STATE OF KANSAS  
STATE CORPORATION COMMISSION

WELL PLUGGING RECORD

Give All Information Completely  
Make Required Affidavit  
Mail or Deliver Report to  
Conservation Division  
State Corporation Comm.  
245 North Water  
Wichita, KS 67202

Thomas County. Sec. 27 Twp. 7s Rge. 31 E/W  
Location as "NE/CNW $\frac{1}{4}$ /SW $\frac{1}{4}$ " or footage from lines  
C NE SE



Locate well correctly on above  
Section Plat

Lease Owner Don Pratt  
Lease Name Todd Well No. 1  
Office Address Drawer 370, Hays, Ks 67601  
Character of Well (Completed as Oil, Gas or Dry Hole)  
Dry Hole

Date Well completed 9/22 1977  
Application for plugging filed 9/22 1977  
Application for plugging approved 9/22 1977  
Plugging commenced 9/22 1977  
Plugging completed 9/22 1977  
Reason for abandonment of well or producing formation  
Dry Hole

If a producing well is abandoned, date of last production  
19

Was permission obtained from the Conservation Division or  
its agents before plugging was commenced? Yes

Name of Conservation Agent who supervised plugging of this well Gilbert Balthezor  
Producing formation Depth to top Bottom Total Depth of Well 4330  
Show depth and thickness of all water, oil and gas formations.

OIL, GAS OR WATER RECORDS

CASING RECORD

FORMATION	CONTENT	FROM	TO	SIZE	PUT IN	PULLED OUT
				8 5/8	285'	None

Describe in detail the manner in which the well was plugged, indicating where the mud fluid  
was placed and the method or methods used in introducing it into the hold. If cement or other  
plugs were used, state the character of same and depth placed, from \_\_\_\_\_ feet to  
\_\_\_\_\_ feet for each plug set.

1st plug @ 1450' w/70 sx  
2nd plug @ 275' w/20 sx  
3rd plug @ 40' w/10 sx

10-14-1977

(If additional description is necessary, use BACK of this sheet)

Name of Plugging Contractor Allied Cementing

STATE OF Kansas COUNTY OF Sedgwick, ss.  
James R. Daniels (employee of owner) ~~XXXXXXXXXXXXXXXXXXXX~~  
of the above-described well, being first duly sworn on oath, says: That I have knowledge of  
the facts, statements, and matters herein contained and the log of the above-described well  
as filed and that the same are true and correct. So help me God.


(Signature) James R Daniels  
617 Union Center, Wichita, Kansas 67202  
(Address)

SUBSCRIBED AND SWORN TO before me this 12th day of October, 1977

JOLENE S. FRISBIE, STATE NOTARY PUBLIC  
My Comm. Exp. March 13, 1979

Jolene S. Frisbie  
Notary Public.

My commission expires



WELL LOG

15-193-20149-00-00

COMPANY Don E. Pratt

SEC. 27 T. 7S R. 31W  
LOC. C NE SE

FARM TODD NO. 1


RIG. NO. 16

TOTAL DEPTH 4330'

COMM. 9/14/77

COMP. 9/22/77

COUNTY Thomas  
KANSAS



CONTRACTOR MDC

CASING

20 10  
15 8 5/8" @ 285' w/230 sx  
12 6  
13 5

ELEVATION

PRODUCTION D&A

FIGURES INDICATE BOTTOM OF FORMATIONS

post rock 185  
post rock, shale, sand 285  
shale 1720  
sand, shale 2180  
shale 3005  
shale, clay 3062  
lime, shale 3123  
shale, red clay 3145  
lime 3355  
shale, lime 4103  
lime 4330  
RTD 4330

10/14/77

State of Kansas  
County of Sedgwick } ss:

I, James R. Daniels of the Murfin Drilling Company

upon oath state that the above and foregoing is a true and correct copy of the log of the Todd #1 well.

James R. Daniels

Subscribed and sworn to before me this 12th day of October 19 77

JOLENE S. FRISBIE, STATE NOTARY PUBLIC

My Commission Expires: My Comm. Exp. March 13, 1979

Jolene S. Frisbie  
NOTARY PUBLIC