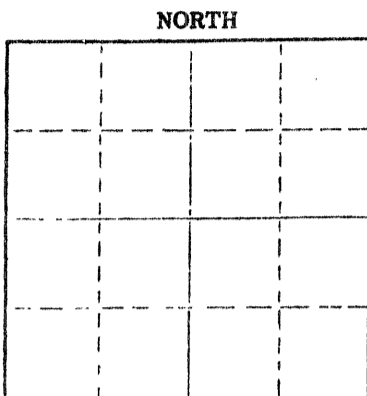


STATE OF KANSAS
STATE CORPORATION COMMISSION
CONSERVATION DIVISION
P. O. BOX 17027
WICHITA, KANSAS 67217

FORM CP-4

WELL PLUGGING RECORD



Locate well correctly on above Section Plat

Sheridan County. Sec. 2 Twp. 7S Rge. 27 (W)
Location as "NE/CNW/SW" or footage from lines SW NW SE
Lease Owner Tomlinson Oil
Lease Name SNIFFEN Well No. 1
Office Address 200 W. Douglas, Suite 1030, Wichita, Ks
Character of Well (completed as Oil, Gas or Dry Hole) Dry Hole
Date well completed 7/31 19 75
Application for plugging filed 7/31 19 75
Application for plugging approved 7/31 19 75
Plugging commenced 7/31 19 75
Plugging completed 7/31 19 75
Reason for abandonment of well or producing formation Dry hole

If a producing well is abandoned, date of last production 19
Was permission obtained from the Conservation Division or its agents before plugging was commenced? Yes

Name of Conservation Agent who supervised plugging of this well Leo Massey
Producing formation Depth to top Bottom Total Depth of Well 415 feet
Show depth and thickness of all water, oil and gas formations.

OIL, GAS OR WATER RECORDS

CASING RECORD

FORMATION	CONTENT	FROM	TO	SIZE	PUT IN	PULLED OUT
				8 5/8"	256'	None

Describe in detail the manner in which the well was plugged, indicating where the mud fluid was placed and the method or methods used in introducing it into the hole. If cement or other plugs were used, state the character of same and depth placed, from feet to feet for each plug set.

1st plug @ 1200' w/70 sx
2nd plug @ 240' w/20 sx
3rd plug @ 40' w/10 sx

RECEIVED
STATE CORPORATION COMMISSION


AUG 12 1975
AUG 12 1975
CONSERVATION DIVISION
Wichita, Kansas

Name of Plugging Contractor Halliburton (If additional description is necessary, use BACK of this sheet)
Address 410 Union Center, Wichita, Ks 67202

STATE OF Kansas COUNTY OF Sedgwick ss.
James R. Daniels (employee of owner) of the above-described well, being first duly sworn on oath, says: That I have knowledge of the facts, statements, and matters herein contained and the log of the above-described well as filed and that the same are true and correct. So help me God.

(Signature) James R Daniels
617 Union Center, Wichita, Ks 67202 (Address)

Subscribed and Sworn to before me this 8th day of August, 19 75
JOLENE S. FRISBIE, STATE NOTARY PUBLIC
My Comm. Exp. March 13, 1979
Jolene S. Frisbie Notary Public.



WELL LOG

COMPANY Tomlinson Oil

SEC. 2 T. 7S R. 27W
LOC. SW NW SE

FARM SNIFFEN NO. 1


RIG. NO. 16

TOTAL DEPTH 4115'

COMM. 7/25/75

COMP. 7/31/75

COUNTY Sheridan
KANSAS



CONTRACTOR Murfin Drilling

CASING

20	10
15	8 5/8" @ 256' w/175 sx
12	6
13	5

ELEVATION

PRODUCTION Dry Hole

FIGURES INDICATE BOTTOM OF FORMATIONS

225	surf soil & sand
256	shale (blue)
340	surf sand & shale
1080	shale
1830	shale, sand
2030	shale
2176	sand (cedar hill)
2396	shale, redbed
2431	anhydrite
2500	shale
3235	lime, shale
3350	lime
3520	lime, shale
4115	lime
4115	TD


RECEIVED
STATE CORPORATION COMMISSION

AUG 12 1975
AUG 12, 1975
CONSERVATION DIVISION
Wichita, Kansas

State of Kansas }
County of Sedgwick } ss:

I, James R. Daniels of the Murfin Drilling Company

upon oath state that the above and foregoing is a true and correct copy of the log of the Sniffen #1 well.



James R. Daniels
Subscribed and sworn to before me this 8th day of August 19 75
Jolene S. Frisbie
NOTARY PUBLIC

JOLENE S. FRISBIE, STATE NOTARY PUBLIC
My Commission Expires: My Comm. Exp. March 13, 1979