

STATE OF KANSAS
STATE CORPORATION COMMISSION

Form CP-4

Give All Information Completely
Make Required Affidavit
Mail or Deliver Report to:
Conservation Division
State Corporation Commission
212 No. Market
Wichita, Kansas 67202

WELL PLUGGING RECORD

Sheridan County, Sec. 35 Twp. 7S Rge. 27W (E) (W)X

Location as "NE/CNW/SW" or footage from lines SE SE
Lease Owner Koch Exploration Company

Lease Name Cressler Well No. 1
Office Address P.O. Box 2256, Wichita, Kansas

Character of Well (completed as Oil, Gas or Dry Hole) D&A

Date well completed June 29 19 71

Application for plugging filed June 29 19 71

Application for plugging approved June 29 19 71

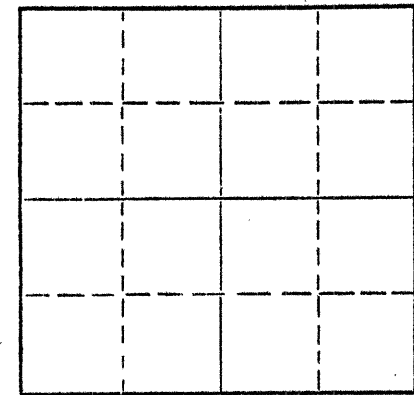
Plugging commenced June 29 19 71

Plugging completed June 29 19 71

Reason for abandonment of well or producing formation D&A

If a producing well is abandoned, date of last production 19

Was permission obtained from the Conservation Division or its agents before plugging was commenced? yes



Locate well correctly on above
Section Plat

Name of Conservation Agent who supervised plugging of this well W. L. Nichols

Producing formation Depth to top Bottom Total Depth of Well 3720 Feet

Show depth and thickness of all water, oil and gas formations.

OIL, GAS OR WATER RECORDS

CASING RECORD

FORMATION	CONTENT	FROM	TO	SIZE	PUT IN	PULLED OUT
				8 5/8"	205'	-0-

Describe in detail the manner in which the well was plugged, indicating where the mud fluid was placed and the method or methods used in introducing it into the hole. If cement or other plugs were used, state the character of same and depth placed, from feet to feet for each plug set.

Plugged hole w/100 sx total
70 sx @ 1425', 20 sx @ 215'
10 sx @ 40'

RECEIVED
STATE CORPORATION COMMISSION
SEP 10 1971
CONSERVATION DIVISION
Wichita, Kansas
Sep 10 1971


(If additional description is necessary, use BACK of this sheet)
Name of Plugging Contractor Red Tiger Drilling Company
Address 1720 Wichita Plaza, Wichita, Kansas

STATE OF Kansas, COUNTY OF Sedgwick, ss.
Jim Farrice (employee of owner) or (owner or operator) of the above-described well, being first duly sworn on oath, says: That I have knowledge of the facts, statements, and matters herein contained and the log of the above-described well as filed and that the same are true and correct. So help me God.

(Signature) Jim Farrice
1720 Wichita Plaza, Wichita, Kansas
(Address)

Subscribed and Sworn to before me this 30th day of June, 1971
My commission expires July 23, 1974

Virginia K. Albert
Notary Public.



DRILLERS LOG

No. 1 Cressler

CASING RECORD:	COMPANY:	Koch Exploration Company	DESCRIPTION:
8 5/8" @ 210' w/150 sx cement	CONTRACTOR:	Red Tiger Drilling Co.	SE SE 35-7S-27W Sheridan County, Kansas
TOTAL DEPTH: 3720'	COMMENCED:	June 24, 1971	ELEVATION:
	COMPLETED:	June 29, 1971	


<u>FORMATION</u>	<u>FROM</u>	<u>TO</u>	<u>REMARKS</u>
Shale	0	1235	
Shale	1235	1510	
Sand	1510	1720	
Shale	1720	2312	
Anhydrite	2312	2347	
Shale, Shells	2347	2650	
Shale	2650	2930	
Shale & Lime	2930	3485	
Lime	3485	3720	

I certify that this is a true and correct copy of the above log to the best of my knowledge.

RED TIGER DRILLING COMPANY

Jim Farrice
Jim Farrice

Subscribed and sworn to before me this 30th day of June, 1971.



Virginia K. Albert
Notary Public

My Commission Expires:

July 23, 1974

RECEIVED
STATE CORPORATION COMMISSION
SEP 10 1971
CONSERVATION DIVISION
Wichita, Kansas
Sep 10, 1971