


Give All Information Completely  
Make Required Affidavit  
Mail or Deliver Report to:  
Conservation Division  
State Corporation Commission  
212 No. Market  
Wichita, Kansas

WELL PLUGGING RECORD

Sheridan County, Sec. 6 Twp. 7S Rge. (E) 28 (W)

Location as "NE/CNW%SW%" or footage from lines APP SW SW SW  
Lease Owner Theodore Gore, Oil Operator  
Lease Name Richter Well No. 1  
Office Address 650 Fourth Nat'l Bank Bldg  
Character of Well (completed as Oil, Gas or Dry Hole) Dry Hole  
Date well completed 7-24 1969  
Application for plugging filed 7-24 1969  
Application for plugging approved 7-24 1969  
Plugging commenced 7-24 1969  
Plugging completed 7-24 1969  
Reason for abandonment of well or producing formation Dry Hole



Locate well correctly on above Section Plat

If a producing well is abandoned, date of last production 19  
Was permission obtained from the Conservation Division or its agents before plugging was commenced? Yes

Name of Conservation Agent who supervised plugging of this well W. L. Nichols  
Producing formation Depth to top Bottom Total Depth of Well 4232 Feet  
Show depth and thickness of all water, oil and gas formations.

OIL, GAS OR WATER RECORDS

CASING RECORD

FORMATION	CONTENT	FROM	TO	SIZE	PUT IN	PULLED OUT
				8 5/8"	406'	none

Describe in detail the manner in which the well was plugged, indicating where the mud fluid was placed and the method or methods used in introducing it into the hole. If cement or other plugs were used, state the character of same and depth placed, from feet to feet for each plug set.

Plugged with 100 sacks cement @ 1660'  
Plugged with 20 sacks cement @ 425'  
1/2 sack hulls Plug @ 40' with 10 sacks cement

RECEIVED  
STATE CORPORATION COMMISSION  
JUL 30 1969  
CONSERVATION DIVISION  
Wichita, Kansas  
JUL 30 1969

(If additional description is necessary, use BACK of this sheet)

Name of Plugging Contractor Leben Drilling, Inc.  
Address Box 486, Great Bend, Kansas 67530


STATE OF KANSAS, COUNTY OF BARTON, ss.  
Leslie Kite (employee of owner) or (owner or operator) of the above-described well, being first duly sworn on oath, says: That I have knowledge of the facts, statements, and matters herein contained and the log of the above-described well as filed and that the same are true and correct. So help me God.

(Signature) Leslie Kite

(Address)

SUBSCRIBED AND SWORN before me this 29th day of July, 1969

My commission expires 1971



Ulanda Nichols Notary Public.

DRILLER'S LOG

COMPANY Theodore Gore, Oil Operator  
 CONTRACTOR LEBEN DRILLING, INC.  
 FARM RICHTER #1  
 LOCATION APP SW SW SW SECTION 6-7S-28W  
 SHERIDAN COUNTY, KANSAS  
 COMMENCED 7-17-69  
 COMPLETED 7-24-69

0	160	Clay, Sand
160	373	Sand
373	405	Shale
405	1498	Shale, Sand
1498	2110	Sand, Shale
2110	2588	Shale
2588	2625	Anhydrite
2625	2770	Shale
2770	3384	Shale, Lime
3384	3590	Lime, Shale
3590	3745	Shale, Lime
3745	4232	Lime
	<u>4232</u>	<u>RTD - D. &amp; A.</u>

RECEIVED  
 STATE CORPORATION COMMISSION  
 JUL 30 1969 JUL 30  
 CONSERVATION DIVISION  
 Wichita, Kansas 1969

8 5/8" 24# used surface casing set @ 406' cemented with 250 sacks Common cement, 2% cc


I, Leslie Kite, do hereby certify that the above and foregoing is a true and correct copy of the log of the Richter #1 Well, located App SW SW of Section 6, Township 7 South, Range 28 West, Sheridan County, Kansas, as reflected by the records of Leben Drilling, Inc.

Leslie Kite  
 Leslie Kite

STATE OF KANSAS )  
 ) SS  
 COUNTY OF BARTON )

Subscribed and sworn to and before me, a Notary Public, in and for Barton County, Kansas, this 29th day of July, 1969.

Ulanda Nichols  
 Ulanda Nichols



Expires: