

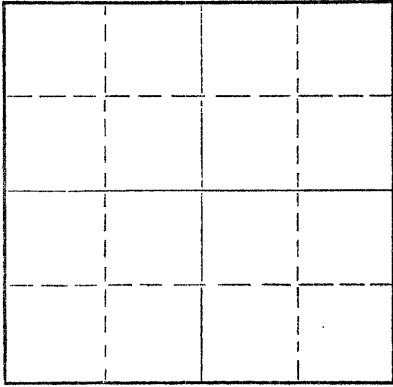
STATE OF KANSAS
STATE CORPORATION COMMISSION

Give All Information Completely
Make Required Affidavit
Mail or Deliver Report to:
Conservation Division
State Corporation Commission
212 No. Market
Wichita, Kansas

15-065-20292-08 of record-4

WELL PLUGGING RECORD

NORTH



Locate well correctly on above Section Plat

Location as "NE/CNW%SW%" or footage from lines Graham County, Sec. 34 Twp. 7 Rge. 23 (E) W (W)
SE SW SE
Lease Owner Landes Exploration Company
Lease Name Kline Well No. 1
Office Address 209 McAlester Bldg., Box 867, Magnolia, Arkansas 71753
Character of Well (completed as Oil, Gas or Dry Hole) Dry Hole
Date well completed 12-15 19 69
Application for plugging filed 12-15 19 69
Application for plugging approved 12-15 19 69
Plugging commenced 12-15 19 69
Plugging completed 12-15 19 69
Reason for abandonment of well or producing formation Dry Hole

If a producing well is abandoned, date of last production _____ 19____
Was permission obtained from the Conservation Division or its agents before plugging was commenced? Yes

Name of Conservation Agent who supervised plugging of this well W. L. Nichols
Producing formation _____ Depth to top _____ Bottom _____ Total Depth of Well _____ Feet
Show depth and thickness of all water, oil and gas formations.

OIL, GAS OR WATER RECORDS

CASING RECORD

| FORMATION | CONTENT | FROM | TO | SIZE | PUT IN | PULLED OUT |
|--------------|---------|------|----|--------|--------|------------|
| Surface Pipe | | | | 8 5/8" | 202' | |
| | | | | | | |
| | | | | | | |
| | | | | | | |
| | | | | | | |

Describe in detail the manner in which the well was plugged, indicating where the mud fluid was placed and the method or methods used in introducing it into the hole. If cement or other plugs were used, state the character of same and depth placed, from _____ feet to _____ feet for each plug set.

1st. plug was set @ 1075' with 100 cubic feet
2nd. plug was set @ 215' with 25 cubic feet
3rd. plug was set @ 40' with 10 cubic feet
Cementing to bottom of cellar

RECEIVED
STATE CORPORATION COMMISSION
DEC 17 1969
CONSERVATION DIVISION
Wichita, Kansas

12/17/69

(If additional description is necessary, use BACK of this sheet)

Name of Plugging Contractor L. J. Dreiling & Sons, Inc.
Address Route 2, Victoria, Kansas 67671

STATE OF KANSAS, COUNTY OF ELLIS, ss.
I, Leo F. Dreiling (employee of owner) or (~~owner or operator~~) of the above-described

well, being first duly sworn on oath, says: That I have knowledge of the facts, statements, and matters herein contained and the log of the above-described well as filed and that the same are true and correct. So help me God.

(Signature) Leo F. Dreiling
LEO F. DREILING, ROUTE 2, VICTORIA, KANSAS 67671
(Address)

*SUBSCRIBED AND SWORN to before me this 16th day of December, 1969

My commission expires September 19, 1970

Joseph A. Hess
JOSEPH A. HESS

Notary Public.

L. J. DREILING AND SONS, INC.

Victoria, Kansas 67671

WELL LOG

15-065-20292-00-00

Company Landes Exploration Company
209 McAlester Bldg., Box 867
Magnolia, Arkansas 71753

Sec. 34 Twp. 7 Rng. 23

Farm Kline No. 1

Location SE SW SE

Total Depth 3620'

County Graham

Comm. 12-11-69 Comp. 12-15-69

Elevation: 2310' K. B.

Contractor L. J. Dreiling & Sons, Inc.
Victoria, Kansas 67671

2307' D. F.

Casing Record
202' - 8 5/8"

Cement Record
150 sacks cement

2305' G. R.


Production: D & A

Figures Indicate Bottom of Formations

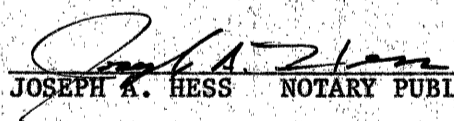
| | | |
|-------|-------|-----------------|
| 0' | 100' | Top Soil & Sand |
| 100' | 202' | Blue Shale |
| 202' | 1515' | Shale |
| 1515' | 1745' | Sand |
| 1745' | 1965' | Shale & Redbed |
| 1965' | 1988' | Anhy. |
| 1988' | 3055' | Shale |
| 3055' | 3620' | Shale & Lime |
| 3620' | T.D. | |

STATE OF KANSAS)
)ss
COUNTY OF ELLIS)

I, Leo F. Dreiling, of the L. J. Dreiling & Sons, Inc., upon oath states that the above and foregoing is a true and correct copy from the Daily Drilling Report from your Kline #1.


LEO F. DREILING

Subscribed and sworn to before me this 16th day of December 1969.


JOSEPH A. HESS NOTARY PUBLIC

JOSEPH A. HESS
NOTARY PUBLIC
ELLIS COUNTY, KANSAS

My commission expires: September 19, 1970

RECEIVED
STATE CORPORATION COMMISSION
DEC 17 1969
CONSERVATION DIVISION
Wichita, Kansas

12/17/69