

15-065-30135-00-00

Give All Information Completely
Make Required Affidavit
Mail or Deliver Report to:
Conservation Division
State Corporation Commission
211 No. Broadway
Wichita, Kansas

WELL PLUGGING RECORD

Graham County, Sec. 34 Twp. 7S Rge. (E) 23 (W)

Location as "NE/CNW/SE/SW" or footage from lines C SE NE
Lease Owner Chief Drilling Co., Inc.

Lease Name DAWSON Well No. 1

Office Address Box 797 - Great Bend, Kansas

Character of Well (completed as Oil, Gas or Dry Hole) Dry Hole

Date well completed 2/8 19 65

Application for plugging filed 2/8 19 65

Application for plugging approved 2/8 19 65

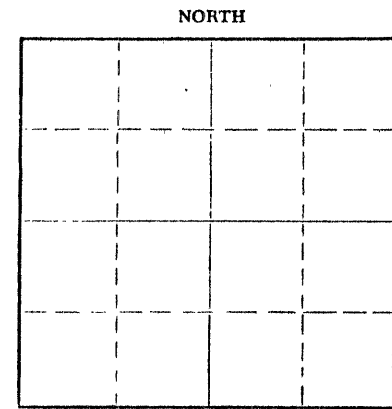
Plugging commenced 2/8 19 65

Plugging completed 2/8 19 65

Reason for abandonment of well or producing formation Dry Hole

If a producing well is abandoned, date of last production 19

Was permission obtained from the Conservation Division or its agents before plugging was commenced? Yes



Locate well correctly on above Section Plat

Name of Conservation Agent who supervised plugging of this well W.L. Nichols - Moreland, Kansas

Producing formation _____ Depth to top _____ Bottom _____ Total Depth of Well 2655 Feet

Show depth and thickness of all water, oil and gas formations.

OIL, GAS OR WATER RECORDS

CASING RECORD

FORMATION	CONTENT	FROM	TO	SIZE	PUT IN	PULLED OUT
Note: There was no surface casing set as this was a Stratigraphic test well.						

Describe in detail the manner in which the well was plugged, indicating where the mud fluid was placed and the method or methods used in introducing it into the hole. If cement or other plugs were used, state the character of same and depth placed, from _____ feet to _____ feet for each plug set.

Wooden plug set @ 540'
Mixed 20 sacks cement through drill pipe with pump truck
Wooden plug set @ 150'
Mixed 60 sacks cement through drill pipe - cement down 40' from surface
Wooden plug set @ 40' bridged off with hulls
Mixed 15 sacks cement through drill pipe

RECEIVED
STATE CORPORATION COMMISSION

FEB 10 1965

CONSERVATION DIVISION
Wichita, Kansas

2/10/65

Name of Plugging Contractor Chief Drilling Co., Inc.
Address Box 797 - Great Bend, Kansas

STATE OF KANSAS, COUNTY OF BARTON, ss.
V. Richard Hoover, President (employee of owner) or (owner or operator) of the above-described well, being first duly sworn on oath, says: That I have knowledge of the facts, statements, and matters herein contained and the log of the above-described well as filed and that the same are true and correct. So help me God. CHIEF DRILLING CO., INC.

(Signature) V. Richard Hoover
Box 797 - Great Bend, Kansas
(Address)

SUBSCRIBED AND SWORN TO before me this 8th day of February, 1965

My commission expires Jan. 26, 1967
Carmen R. Cook, Notary Public.

15-065-30135-00-00

RECEIVED
STATE CORPORATION COMMISSION

FEB 10 1965

2/10/65

CONSERVATION DIVISION
Wichita, Kansas

WELL LOG

Chief Drilling Co., Inc.
Box 797
Great Bend, Kansas

DAWSON #1
C SE NE Sec. 34-7S-23W
Graham County, Kansas

Contractor: Chief Drilling Co., Inc.

Commenced: 2/6/65
Completed: 2/8/65

Casing Record: None set (Stratigraphic Test Well)

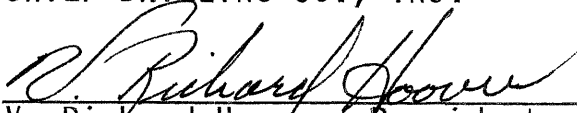
DRY & ABANDONED

<u>FORMATION</u>	<u>FROM</u>	<u>TO</u>	<u>ELEVATION</u>
Shale	0	950	2337 Gr.
Sand	950	1000	2339 D.F.
Shale	1000	1994	2342 K.B.
Anhydrite	1994	2027	
Shale & Shells	2027	2655	
Total Depth	2655		
			<u>FORMATION TOPS</u>
			Anhydrite 1994 + 348


STATE OF KANSAS, COUNTY OF BARTON) SS

I hereby certify that the above is a true and correct copy of the Driller's Log of the well drilled in the C SE NE of Section 34-7S-23W, Graham County, Kansas, to the best of my knowledge and belief.

CHIEF DRILLING CO., INC.


V. Richard Hoover, President

Subscribed and sworn to before me this 8th day of February, 1965.


Carmen R. Cook, Notary Public

My commission expires: Jan. 26, 1967.