



TYPE OR PRINT

NOTICE OF INTENTION TO DRILL

C-1

TO BE FILED WITH THE STATE CORPORATION COMMISSION PRIOR TO COMMENCEMENT OF WELL

15-163-20,428-00-00



1. Operator Black Petroleum, Inc. Address 445 O.W. Garvey Bldg. Wichita, Kns.
2. Lease name Wellington Well No. 1972 County Rooks
3. Well Location SE NE SW Sec. 10 Township 8S Range 18W
4. Well to be drilled 330 ft. from nearest lease line.
5. Drilling Contractor Shields Drilling Co. Address Russell, Kansas.
6. Type of equipment: Rotary Cable Tool Approx. date operation to begin 4/10 1972
7. Well to be drilled for Oil Gas Disposal Input Estimated Total Depth of Well 3450 ft.
8. Depth of deepest fresh water well within one mile of location _____ ft. If none exists, write NONE None
9. Ground elevation at location is approx. _____ ft. higher or _____ ft. lower than ground elevation at water well.
10. Depth of the deepest municipal water well within three miles of location _____ ft. If none exists, write NONE None
11. Operator states that he will set surface pipe at least 25 ft. below all Tertiary or unconsolidated deposits and, taking into consideration differences in ground elevations, that the minimum depth necessary, to the best of his knowledge and belief, to protect all fresh water zones is 200 ft. and operator agrees to set surface pipe at this location to a depth of not less than 200 ft. Alternate 1 Alternate 2 .

REMARKS:

Signature of Operator Thomas E. Black, Pres.




RECEIVED
STATE CORPORATION COMMISSION

APR 11 1972

CONSERVATION DIVISION
Wichita, Kansas

04-11-1972



State Corporation Commission of Kansas

Conservation Division

~~500 Insurance Building~~

~~212 North Market~~

Wichita, Kansas 67202

P.O. Box 17027

67217

(IF PREFERRED, MAIL IN ENVELOPE)