

CORRECTED

KANSAS CORPORATION COMMISSION
OIL & GAS CONSERVATION DIVISION

NOTICE OF INTENT TO DRILL

Must be approved by KCC five (5) days prior to commencing well

RECEIVED

MAY 19 2006

KCC WICHITA

OWWO

Form C-1
December 2002

Form must be Typed
Form must be Signed
Form must be Filled

For KCC Use:
Effective Date: 5-31-06
District # 2
SGA? Yes No

Expected Spud Date June 10 2006
month day year

OPERATOR: License# 5030
Name: Vess Oil Corporation
Address: 8100 E. 22nd St North, Bldg. 300
City/State/Zip: Wichita, KS 67226
Contact Person: W.R. Horigan
Phone: 316-682-1537 X102

CONTRACTOR: License# 32991
Name: Simmons Well Service

Well Drilled For: Oil Gas OWO Seismic Other
Well Class: Enh Rec Storage Disposal # of Holes Other
Type Equipment: Infield Pool Ext. Wildcat Mud Rotary Air Rotary Cable
pulling unit, mud pump, power swivel

If OWWO: old well information as follows:
Operator: Cities Service Oil Company
Well Name: Wilson A #319
Original Completion Date: 11-6-59 Original Total Depth: 2180'

Directional, Deviated or Horizontal wellbore? Yes No

If Yes, true vertical depth: _____

Bottom Hole Location: _____

KCC DKT #: _____

WAS: MISS. ASG DATES; KCC signature!

Spot 10^S, 25' E
Lease Name: Wilson A Well #: 319 OWWO
Field Name: El Dorado
Is this a Prorated / Spaced Field? Yes No
Target Information(s): White Cloud
Nearest Lease or unit boundary: 1000'
Ground Surface Elevation: 1400' feet MSL
Water well within one-quarter mile: Yes No
Public water supply well within one mile: Yes No
Depth to bottom of fresh water: 160'
Depth to bottom of usable water: 180'
Surface Pipe by Alternate: 1 2
Length of Surface Pipe ~~Planned to be set:~~ 789'
Length of Conductor Pipe required: none
Projected Total Depth: 1030'
Formation at Total Depth: White Cloud
Water Source for Drilling Operations: Well Farm Pond Other trucked
DWR Permit #: _____
(Note: Apply for Permit with DWR)
Will Cores be taken? Yes No
If Yes, proposed zone: _____

AFFIDAVIT

The undersigned hereby affirms that the drilling, completion and eventual plugging of this well will comply with K.S.A. 55 et. seq.

It is agreed that the following minimum requirements will be met:

1. Notify the appropriate district office **prior** to spudding of well;
2. A copy of the approved notice of intent to drill **shall be** posted on each drilling rig;
3. The minimum amount of surface pipe as specified below **shall be set** by circulating cement to the top; in all cases surface pipe **shall be set** through all unconsolidated materials plus a minimum of 20 feet into the underlying formation.
4. If the well is dry hole, an agreement between the operator and the district office on plug length and placement is necessary **prior to plugging**;
5. The appropriate district office will be notified before well is either plugged or production casing is cemented in;
6. If an ALTERNATE II COMPLETION, production pipe shall be cemented from below any usable water to surface within **120 days** of spud date. Or pursuant to Appendix "B" - Eastern Kansas surface casing order #133,891-C, which applies to the KCC District 3 area, alternate II cementing must be completed within 30 days of the spud date or the well shall be plugged. **In all cases, NOTIFY district office** prior to any cementing.

I hereby certify that the statements made herein are true and to the best of my knowledge and belief.

Date: 5/18/06 Signature of Operator or Agent: Bobby Goata Title: Operations Engineer

For KCC Use ONLY
API # 15 - 015-19560-00-01
Conductor pipe required: None feet
Minimum surface pipe required: 789 feet per Alt. 1
Approved by: DPW 5-26-06 / ORIG 5-25-06 RCH
This authorization expires: 11-26-06
(This authorization void if drilling not started within 6 months of effective date.)
Spud date: _____ Agent: _____

Remember to:

- File Drill Pit Application (form CDP-1) with Intent to Drill;
- File Completion Form ACO-1 within 120 days of spud date;
- File acreage attribution plat according to field proration orders;
- Notify appropriate district office 48 hours prior to workover or re-entry;
- Submit plugging report (CP-4) after plugging is completed;
- Obtain written approval before disposing or injecting salt water.
- If this permit has expired (See: authorized expiration date) please check the box below and return to the address below.

Well Not Drilled - Permit Expired
Signature of Operator or Agent: _____
Date: _____

Mail to: KCC - Conservation Division, 130 S. Market - Room 2078, Wichita, Kansas 67202

8
AS
SE

CORRECTED
Side Two

RECEIVED
MAY 19 2006
KCC WICHITA

IN ALL CASES PLOT THE INTENDED WELL ON THE PLAT BELOW

Plat of acreage attributable to a well in a prorated or spaced field

If the intended well is in a prorated or spaced field, please fully complete this side of the form. If the intended well is in a prorated or spaced field complete the plat below showing that the well will be properly located in relationship to other wells producing from the common source of supply. Please show all the wells and within 1 mile of the boundaries of the proposed acreage attribution unit for gas wells and within 1/2 mile of the boundaries of the proposed acreage attribution unit for oil wells.

API No. 15 - 015-19560-00-01
Operator: Vess Oil Corporation
Lease: Wilson A
Well Number: 319 OWWO
Field: El Dorado
Number of Acres attributable to well: _____
QTR / QTR / QTR of acreage: SW - NE - NW

Location of Well: County: Butler
1000' _____ feet from N / S Line of Section
1675' _____ feet from E / W Line of Section
Sec. 8 Twp. 25W S. R. 05E East West

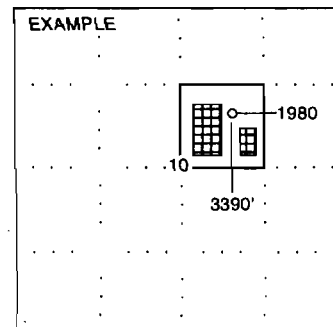
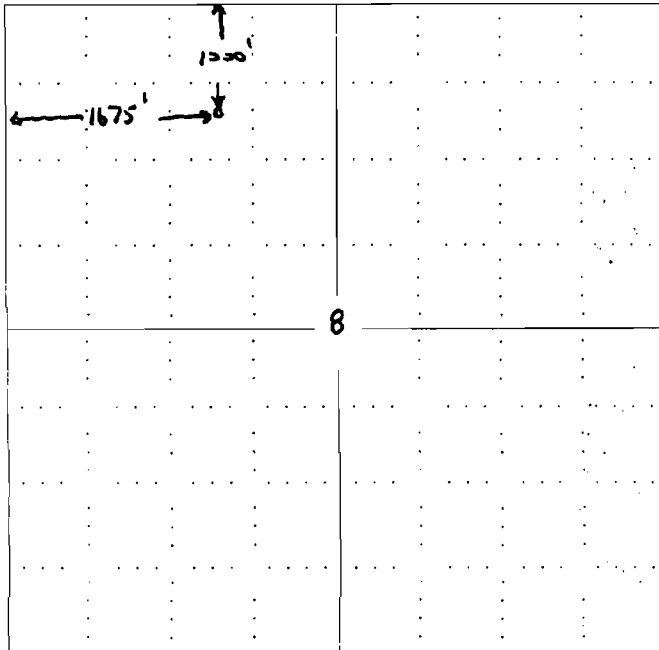
Is Section: Regular or Irregular

If Section is Irregular, locate well from nearest corner boundary.

Section corner used: NE NW SE SW

PLAT

*(Show location of the well and shade attributable acreage for prorated or spaced wells.)
(Show footage to the nearest lease or unit boundary line.)*



NOTE: In all cases locate the spot of the proposed drilling location.

In plotting the proposed location of the well, you must show:

1. The manner in which you are using the depicted plat by identifying section lines, i.e. 1 section, 1 section with 8 surrounding sections, 4 sections, etc.
2. The distance of the proposed drilling location from the section's south / north and east / west.
3. The distance to the nearest lease or unit boundary line.
4. If proposed location is located within a prorated or spaced field a certificate of acreage attribution plat must be attached: (CO-7 for oil wells; CG-8 for gas wells).

CORRECTED

KANSAS CORPORATION COMMISSION
OIL & GAS CONSERVATION DIVISION
APPLICATION FOR SURFACE PIT

RECEIVED
MAY 19 2006
KCC WICHITA

Form CDP-1
April 2004
Form must be Typed

Submit in Duplicate

Operator Name: VESS OIL CORPORATION		License Number: 5030
Operator Address: 8100 E. 22nd Street North, Bldg. 300, Wichita, KS 67226		
Contact Person: W.R. Horigan		Phone Number: (316) 682 - 1537 X103
Lease Name & Well No.: Wilson A #319 OWWO		Pit Location (QQQQ): 10³ 25'E SW NE NW
Type of Pit: <input type="checkbox"/> Emergency Pit <input type="checkbox"/> Burn Pit <input type="checkbox"/> Settling Pit <input checked="" type="checkbox"/> Drilling Pit <input type="checkbox"/> Workover Pit <input type="checkbox"/> Haul-Off Pit <small>(If WP Supply API No. or Year Drilled)</small>	Pit is: <input checked="" type="checkbox"/> Proposed <input type="checkbox"/> Existing If Existing, date constructed: _____ Pit capacity: 150 (bbls)	Sec. 8 Twp. 25S R. 05E <input checked="" type="checkbox"/> East <input type="checkbox"/> West Feet from <input checked="" type="checkbox"/> North / <input type="checkbox"/> South Line of Section 1000' Feet from <input type="checkbox"/> East / <input checked="" type="checkbox"/> West Line of Section 1675' Butler County
Is the pit located in a Sensitive Ground Water Area? <input type="checkbox"/> Yes <input checked="" type="checkbox"/> No		Chloride concentration: _____ mg/l <small>(For Emergency Pits and Settling Pits only)</small>
Is the bottom below ground level? <input checked="" type="checkbox"/> Yes <input type="checkbox"/> No	Artificial Liner? <input type="checkbox"/> Yes <input checked="" type="checkbox"/> No	How is the pit lined if a plastic liner is not used? rock and clay soil
Pit dimensions (all but working pits): 30 Length (feet) 8 Width (feet) N/A: Steel Pits Depth from ground level to deepest point: 4 (feet)		
If the pit is lined give a brief description of the liner material, thickness and installation procedure.		Describe procedures for periodic maintenance and determining liner integrity, including any special monitoring.
Distance to nearest water well within one-mile of pit 2105 feet Depth of water well 165 feet		Depth to shallowest fresh water 160 10 feet. ① Source of information: _____ _____ measured _____ well owner _____ electric log _____ KDWR
Emergency, Settling and Burn Pits ONLY: Producing Formation: _____ Number of producing wells on lease: _____ Barrels of fluid produced daily: _____ Does the slope from the tank battery allow all spilled fluids to flow into the pit? <input type="checkbox"/> Yes <input type="checkbox"/> No		Drilling, Workover and Haul-Off Pits ONLY: Type of material utilized in drilling/workover: water Number of working pits to be utilized: one Abandonment procedure: let dry, push rock and clay in, put top soil back on top. Compact Drill pits must be closed within 365 days of spud date.
I hereby certify that the above statements are true and correct to the best of my knowledge and belief.		
5/18/06 Date		Basem Coates Signature of Applicant or Agent

15-015-19560-00-01

KCC OFFICE USE ONLY			
Date Received: 5/19/06	Permit Number: _____	Permit Date: 5/19/06	Lease Inspection: <input type="checkbox"/> Yes <input checked="" type="checkbox"/> No

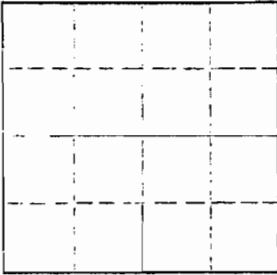
Mail to: KCC - Conservation Division, 130 S. Market - Room 2078, Wichita, Kansas 67202

STATE OF KANSAS
 CORPORATION COMMISSION
 All Information Complete
 & Engineer Approval
 & Driller Report to
 Conservation Division
 State Corporation Commission
 P. O. Box 17027
 Wichita, Kansas 67217
 NORTH

Form CP-4

WELL PLUGGING RECORD

15-015-19560-0000



Locate well correctly on above Section Plat

Butler County, Sec. 8 Twp. 25 Rge. 5 (E) (NW)
 Location as "NE/CNWKSWK" or footage from lines 1000'S 965'W N/4 Corner
 Lease Owner Cities Service Oil Co.
 Lease Name Wilson Well No. 319
 Office Address 700 Sutton Pl. Bldg. Wichita, Kansas
 Character of Well (completed as Oil, Gas or Dry Hole) Oil
 Date well completed 11-6 1959
 Application for plugging filed 10-24 1973
 Application for plugging approved 10-29 1973
 Plugging commenced 10-31 1973
 Plugging completed 11-2 1973
 Reason for abandonment of well or producing formation Uneconomical

If a producing well is abandoned, date of last production ----- 19 --
 Was permission obtained from the Conservation Division or its agents before plugging was commenced? Yes

Name of Conservation Agent who supervised plugging of this well Ted Dewey
 Producing formation K.C. Depth to top Bottom Total Depth of Well 2180 Feet
 Show depth and thickness of all water, oil and gas formations.

OIL, GAS OR WATER RECORDS

CASING RECORD

FORMATION	CONTENT	FROM	TO	SIZE	PUT IN	PULLED OUT
				8 5/8"	739'	None
				5 1/2"	2179'	1220

Describe in detail the manner in which the well was plugged, indicating where the mud fluid was placed and the method or methods used in introducing it into the hole. If cement or other plugs were used, state the character of same and depth placed, from feet to feet for each plug set.

Push test plug to 1950', gravel to 1940'; mix and dump 6 sacks cement at 1940'. Rip 5 1/2" at 1450' and 1220', 5 1/2" off at 1220'. Pull 1220' of 5 1/2" casing. Mix and dump 5 sacks cement at 1030'. Rock bridge 745' to 740'. Dump 4 sacks cement at 740'. Push test plug to 225', rock to 200'. Dump 2 1/2 yards readi-mix at 200' to surface.

RECEIVED
 STATE CORPORATION COMMISSION
 NOV 20 1973
 CONSERVATION DIVISION
 Wichita, Kansas

(If additional description is necessary, use BACK of this sheet)
 Name of Plugging Contractor White & Ellis
 Address El Dorado, Kansas

STATE OF Kansas COUNTY OF Sedgwick ss.
 W. J. Devaney (employee of owner) or (owner or operator) of the above-described well, being first duly sworn on oath, says: That I have knowledge of the facts, statements, and matters herein contained and the log of the above-described well as filed and that the same are true and correct. So help me God.

(Signature) *W. J. Devaney*
 209 E. William, 700 Sutton Pl. Bldg. Wichita, KS
 (Address) 67202

Subscribed and sworn to before me this 19th day of November, 1973.

Dean Caldwell
 Notary Public.

My commission expires 10-16-73
 DEAN CALDWELL
 State Notary Public
 Sedgwick County, Kansas
 Comm. Expires Oct. 16, 1977