

TYPE OR PRINT

NOTICE OF INTENTION TO DRILL

C-1

15-163-20.359-00-00

TO BE FILED WITH THE STATE CORPORATION COMMISSION PRIOR TO COMMENCEMENT OF WELL


1. Operator Pickrell Drilling Company Address 705 Fourth National Bank Bldg., Wichita,
2. Lease name Schindler "A" Well No. 1 County Rooks Ks. 67202
3. Well Location SE SW NE Sec. 16 Township 8S Range 17W
4. Well to be drilled 330 ft. from nearest lease line.
5. Drilling Contractor Same as above Address Same as above
6. Type of equipment: Rotary Cable Tool . Approx. date operation to begin March 26 1971.
7. Well to be drilled for Oil Gas Disposal Input Estimated Total Depth of Well 3500 ft.
8. Depth of deepest fresh water well within one mile of location 80 ft. If none exists, write NONE.
9. Ground elevation at location is approx. flat ft. higher or _____ ft. lower than ground elevation at water well.
10. Depth of the deepest municipal water well within three miles of location _____ ft. If none exists, write NONE
NONE
11. Operator states that he will set surface pipe at least 25 ft. below all Tertiary or unconsolidated deposits and, taking into consideration differences in ground elevations, that the minimum depth necessary, to the best of his knowledge and belief, to protect all fresh water zones is 150 ft. and operator agrees to set surface pipe at this location to a depth of not less than 200 ft. Alternate 1 Alternate 2 .

REMARKS:


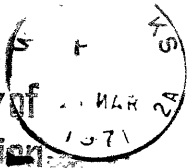
Signature of Operator

Dan A. Bowles
Dan A. Bowles





OIL
Energy of
the nation



State Corporation Commission of Kansas
Conservation Division
500 Insurance Building
212 North Market
Wichita, Kansas 67202

RECEIVED
STATE CORPORATION COMMISSION
MAR 26 1971
CONSERVATION DIVISION
Wichita, Kansas
MAR 26 1971

(IF PREFERRED, MAIL IN ENVELOPE)