


TYPE

# NOTICE OF INTENTION TO DRILL

C-1  
MI-1331

TO BE FILED WITH THE STATE CORPORATION COMMISSION  
PRIOR TO COMMENCEMENT OF WELL

API Number 15-121-20,883  
(For office use only) 

1. Operator Mid-States Petroleum Corporation  
Address P. O. Box 402, Paola, Kansas 66071
2. Contractor Mid-States Petroleum Corporation  
Address P. O. Box 402, Paola, Kansas 66071
3. Type of Equipment: Rotary  Cable Tool
4. Well to be Drilled for: Oil  Gas   
Disposal  Input  Other
5. Depth of Deepest Fresh Water within 1 mile 21 ft.
6. Depth of Municipal Water Well within 3 miles None ft.
7. Depth to Protect all Fresh Water 200 ft.
8. Amount of Surface Casing to be set 45 ft.
9. Alternate No. 1  No. 2

Starting Date 5/5/79

County Miami

Sec 1 Twp 17 S Rge 23  <sup>E</sup>

Spot Location SE SW NE NW

1200' from North Line

Nearest Lease Line 800' from East line

Lease Name Everhart-South


Well No. #16


Est. Total Depth 1000 ft.

REMARKS:

OPERATOR STATES THAT HE WILL COMPLY WITH K. S. A. 55-128

Signature of Operator





**State Corporation Commission of Kansas**  
**Conservation Division**  
**245 North Water**  
**Wichita, Kansas 67202**

RECEIVED  
STATE CORPORATION COMMISSION  
05-04-79  
MAY - 4 1979  
CONSERVATION DIVISION  
Wichita, Kansas

**(IF PREFERRED, MAIL IN ENVELOPE)**