

TYPE

NOTICE OF INTENTION TO DRILL

C-1

TO BE FILED WITH THE STATE CORPORATION COMMISSION
PRIOR TO COMMENCEMENT OF WELL

API Number 15-121-20,293-
(For office use only) 00-00

- Operator Dale Everhart
Address RFD #3, Paola, Ks. 66071
- Contractor Town Oil Co.
Address RFD #4, Paola, Ks. 66071
- Type of Equipment: Rotary _____ Cable Tool X
- Well to be Drilled for: Oil X Gas _____
Disposal _____ Input _____ Other _____
- Depth of Deepest Fresh Water within 1 mile 30 ft.
- Depth of Municipal Water Well within 3 miles none ft.
- Depth to Protect all Fresh Water 30 ft.
- Amount of Surface Casing to be set 30 ft.
- Alternate No. 1 _____ No. 2 X

Starting Date As soon as intent is returned
County Miami

Sec 1 Twp 17 S Rge 23 E

Spot Location SE SE NW NW
1056' from N. line
Nearest Lease Line 1426' from Mid-section ft.
line

Lease Name Everhart


Well No. 8



Est. Total Depth 460 ft.

REMARKS:

OPERATOR STATES THAT HE WILL COMPLY WITH K. S. A. 55-128

Signature of Operator





**State Corporation Commission of Kansas
Conservation Division
P. O. Box 17027
Wichita, Kansas 67217**

**RECEIVED
STATE CORPORATION COMMISSION**

06-27-75
JUN 27 1975

**CONSERVATION DIVISION
Wichita, Kansas**

(IF PREFERRED, MAIL IN ENVELOPE)