

Notice: Fill out COMPLETELY and return to Conservation Division at the address below within 60 days from plugging date.

KANSAS CORPORATION COMMISSION OIL & GAS CONSERVATION DIVISION WELL PLUGGING RECORD K.A.R. 82-3-117

Form CP-4 December 2003 Type or Print on this Form Form must be Signed All blanks must be Filled

KCC WHM

Lease Operator: White & Ellis Drilling, Inc.

Address: PO Box 48848, Wichita, KS 67201-8848

Phone: (316) 263-1946 Operator License #: 5420

Type of Well: oil Docket #: D-20,199 (Oil, Gas D&A, SWD, ENHR, Water Supply Well, Cathodic, Other) (If SWD or ENHR)

The plugging proposal was approved on: 10/06/05 (Date)

by: Duane Krueger (KCC District Agent's Name)

Is ACO-1 filed? Yes No If not, is well log attached? Yes No

Producing Formation(s): List All (if needed attach another sheet)

Mississippi Depth to Top: 2479 Bottom: 2490 T.D. 2494

Depth to Top: Bottom: T.D.

Depth to Top: Bottom: T.D.

API Number: 15-015-19,535-00-01

Lease Name: Robison

Well Number: 3

Spot Location (QQQQ): NW - NE - NW 330 499' 1650 3754

Feet from North / South Section Line

Feet from East / West Section Line

Sec. 16 Twp. 25 S. R. 5 East West

County: Butler

Date Well Completed: 8/02/82

Plugging Commenced: 10/06/05

Plugging Completed: 10/07/05

Show depth and thickness of all water, oil and gas formations.

Table with columns: Oil, Gas or Water Records (Formation, Content) and Casing Record (Surface Conductor & Production) (From, To, Size, Put In, Pulled Out). Rows include n/a, Mississippi (Oil & Water) with depths and casing sizes.

Describe in detail the manner in which the well is plugged, indicating where the mud fluid was placed and the method or methods used in introducing it into the hole. If cement or other plugs were used, state the character of same depth placed from (bottom), to (top) for each plug set.

PU dropped 600 # sand, Dumped 6 sx cmt @2400'. Cornish shot 4 1/2" csg @ 288' Shot squeezed holes in 7" csg @ 287'. PU POH w/ 288', 4 1/2" csg. United pumped cmt down 7" csg. Circulated out side of 13" csg to surface. Cemented w/ 347 sx 60/40 pos, 4% gel. Topped out 7" w/ 34 sx cmt.

Name of Plugging Contractor: Phillips Well Service, Inc. License #: 5870

Address: PO Box 1263, El Dorado, KS 67042

Name of Party Responsible for Plugging Fees: White & Ellis Drilling, Inc.

State of Kansas County, Butler, ss.

Dallas Flowers (Employee of Operator) or (Operator) on above-described well, being first duly

sworn on oath, says: That I have knowledge of the facts statements, and matters herein contained, and the log of the above-described well is as filed, and the same are true and correct, so help me God.

(Signature) Dallas Flowers

(Address) PO Box 249, El Dorado, KS 67042

SUBSCRIBED and SWORN TO before me this 23 day of NOV 20 05

Rhonda L. Mosiman Notary Public My Commission Expires: 2/21/06

Mail to: KCC - Conservation Division, 130 S. Market - Room 2078, Wichita, Kansas 67202

RHONDA L. MOSIMAN NOTARY PUBLIC STATE OF KANSAS MY APPT. EXPIRES 2/21/06



RADIOACTIVITY LOG

COMPANY WELL FIELD County State	COMPANY <u>WHITE & ELLIS DRILLING, INC.</u>	
	WELL <u>ROBISON # X3</u>	
	FIELD <u>EL DORADO</u>	
	COUNTY <u>BUTLER</u>	STATE <u>KANSAS</u>
	Location NW NE NW	Other Services: PERFORATE

Permanent Datum <u>G. L.</u> Elev. _____	Elev.: K.B. _____
Log Measured from <u>K. B. 5</u> Ft. Above Perm. Datum	D.F. <u>1381</u>
Drilling Measured From <u>K. B.</u>	G.L. _____

Date	<u>8-2-82</u>	<u>8-2-82</u>
Run No.	<u>ONE (OWWD)</u>	<u>ONE (OWWD)</u>
Type log	<u>Gamma Ray</u>	<u>Neutron</u>
Depth-Driller		
Depth-Logger	<u>2485</u>	<u>2485</u>
Bottom Logged Interval	<u>2479</u>	<u>2484</u>
Top Logged Interval	<u>2350</u>	<u>2350</u>
Type Fluid in Hole	<u>WATER</u>	
Salinity, PPM Cl.		
Density		
Level	<u>ABOVE LOG</u>	
Max. rec. temp., deg. F.		
Operating Rig Time	<u>2 HRS.</u>	
Recorded By	<u>Bob Jenkins</u>	
Witnessed by	<u>MR. RUSSELL</u>	


RUN No.	BORE-HOLE RECORD				CASING RECORD		
	Bit	From	To	Size	Wgt.	From	To
				<u>7"</u>		<u>0</u>	<u>2463'</u>
				<u>4 1/2"</u>		<u>0</u>	<u>2495'</u>

Fold Here

RECEIVED
NOV 28 2005
KCC WICHITA

No scout card

David Cornish
8467 S.E. Teter Rd.
Leon, Ks. 67074



To; White & Ellis Drilling Inc.
401 E. Douglas
Wichita, Ks.

Well Name: Robinson #3
Butler, Co. Ks.

Shot off 4 1/2 in. casing @ 288 ft.
Shot squeeze holes in 7in. pipe @ 287ft.
Set up and fist shot-
Second shot in 7 in. -

\$650.00
\$125.00
Total \$775.00

RECEIVED
NOV 28 2005
KCC WICHITA

I look forward to doing business with you again.


Thank You,
David Cornish

United Cementing & Acid Company, Inc.

2510 W. 6th St.

El Dorado, Kansas 67042

316-321-4680 800-794-0187 (Fax) 316-321-4720



Customer:

White & Ellis Drilling, Inc.
 PO Box 48848
 Wichita, Kansas 67201-8848

Invoice No.
 Field Ticket
 Date

7018
 6542
 10/14/2005

PO#

Date of Job	County	State	Lease	Well No.
10/06/05	BU	KS	Robinson	#3
Size of Casing	Depth Of Well	Depth Of Job	Plug Depth	Pressure
4-1/2" Liner 7" Csg.	2493'			
Quantity	Description	Unit Price	Total	
	PLUG WELL	UOM		
800#	20/40 Sand	cwt	9.75	78.00
	Pump Unit			500.00
	1" Pipe - RENTAL			55.00
	Drayage - MINIMUM CGARGE			94.50
5	Mileage Charge	mi	2.25	11.25
	4-1/2" Top Rubber Plug			38.00
<i>Thank you for your continued business</i>				
	Taxable	*Non-Taxable	Tax Rate	Sales Tax
	776.75	0.00	0.053	41.17
				TOTAL DUE
				\$817.92

RECEIVED
 NOV 28 2005
 KCC WICHITA

TERMS: Net 30 days from invoice date. Please pay from this invoice.

ORIGINAL INVOICE



United Cementing and Acid Co., Inc.

Oil Well Cementing & Acidizing
 (316) 321-4680 • 800-794-0187 • FAX (316) 321-4720
 2510 West 6th Street • El Dorado, KS 67042

7018

SERVICE TICKET

✓ 6542

DATE 10-6-05

COUNTY Butler CITY _____

CHARGE TO White & Ellis

ADDRESS _____ CITY _____ ST _____ ZIP _____

LEASE & WELL NO. Robison #3 CONTRACTOR Phillips Well Serv.

KIND OF JOB Plug SEC. 16 TWP. 25 RNG. 3E

DIR. TO LOC. El Dorado Hatchkill Rd north to 40th west 1/2 mile, South Intero. (OLD) NEW

Quantity	MATERIAL USED	Serv. Charge	
16 SK	20+40 Sand (800#) @ 9.75 cwt.		500.00 78.00
1" =	pipe rental		55.00
	BULK CHARGE		
5	BULK TRK. MILES		94.50
5	PUMP TRK. MILES		11.25
1-4 1/2"	PLUGS T.R.P.		38.00
		DESD SALES TAX	41.17
		TOTAL	817.92

T.D. 2493 ft. CSG. SET AT _____ VOLUME _____

SIZE HOLE _____ TBG SET AT _____ VOLUME _____

MAX. PRESS. _____ SIZE PIPE 4 1/2" liner 7" casing, 13 3/8" surface

PLUG DEPTH _____ PKER DEPTH _____

PLUG USED 1-4 1/2" T.R.P. TIME ON LOCATION 12:30 TIME FINISHED 5:00

REMARKS: Ran 1" down 4 1/2" to break up sand bridge Pull out 1" shaved 4 1/2" plug down 4 1/2" to 312 ft. Tried to run 1" down beside 4 1/2" + 7" would not go. Dug out cellar + found 13 3/8" + shot off 4 1/2" at 288 ft. Pulled out 4 1/2" 10-7-05 noon.

RECEIVED

NOV 28 2005

EQUIPMENT USED

NAME	UNIT NO.	NAME	UNIT NO.
<u>Shayman 5 wire P-13</u>		<u>KCC WICHITA</u>	
<u>1 in T.H. 14</u>			

CEMENTER OR TREATER


OWNER'S REP.

United Cementing & Acid Company, Inc.

2510 W. 6th St.

El Dorado, Kansas 67042

316-321-4680 800-794-0187 (Fax) 316-321-4720



Customer:

White & Ellis Drilling, Inc.
PO Box 48848
Wichita, Kansas 67201-8848

Invoice No.
Field Ticket
Date
PO#

7019
6543
10/14/2005

Date of Job	County	State	Lease	Well No.
10/07/05	BU	KS	Robinson	#3
Size of Casing	Depth Of Well	Depth Of Job	Plug Depth	Pressure
4-1/2" Liner 7" csg.	2493'			
Quantity	Description	UOM	Unit Price	Total
	PLUG WELL			
347	60/40 Pozmix	sax	5.00	1,735.00
17	Gel	sax	10.05	170.85
364	Bulk charge	sax	0.98	356.72
	Drayage - MINIMUM CHARGE			94.50
5	Mileage Charge			n/c
	Cement Unit			500.00
<i>Thank you for your continued business</i>				
	Taxable	*Non-Taxable	Tax Rate	Sales Tax
	2857.07	0.00	0.053	151.42
				TOTAL DUE
				\$3,008.49

RECEIVED
NOV 28 2005
KCC WICHITA

TERMS: Net 30 days from invoice date. Please pay from this invoice.

ORIGINAL INVOICE

United Cementing and Acid Co., Inc.



Oil Well Cementing & Acidizing
 (316) 321-4680 • 800-794-0187 • FAX (316) 321-4720
 2510 West 6th Street • El Dorado, KS 67042

7019 SERVICE TICKET

✓ 6543

DATE 10-7-05

COUNTY Butler CITY _____

CHARGE TO White & Ellis

ADDRESS _____ CITY _____ ST _____ ZIP _____

LEASE & WELL NO. Robison #3 CONTRACTOR Phillips Well Serv.

KIND OF JOB Plug SEC. 16 TWP. 25 RNG. 5E

DIR. TO LOC. El Dorado Haverhill Rd north to 40th west 1/2 mile, south into. OLD NEW

Quantity	MATERIAL USED	Serv. Charge	
3475x	60140p02.4% gel @ 5.00		500.09
175x	gel @ 10.05		1735.09
			170.85
3645x	BULK CHARGE		3516.72
S	BULK TRK. MILES * 18.20.		94.50
S	PUMP TRK. MILES		NA.
	PLUGS		
		DESD	SALES TAX 151.42
			TOTAL 3008.49

T.D. 2493ft.

CSG. SET AT _____ VOLUME _____

SIZE HOLE _____

TBG SET AT _____ VOLUME _____

MAX. PRESS. _____

SIZE PIPE 4 1/2" liner 7" casing 13/8" surface

PLUG DEPTH _____

PKER DEPTH _____

PLUG USED _____

TIME ON LOCATION 8:00 TIME FINISHED 11:15

REMARKS: Tried on to 7" casing with 7" subedge mix pumped 3475x 60140p02.4% gel to surface. Cement circulated in the cellar.

RECEIVED
 NOV 28 2005

EQUIPMENT USED

KCC WICHITA

NAME Shawn Scribner P. B.
Jim Thomas P. B.
 CEMENTER OR TREATER

NAME Keith Williams
 UNIT NO. 7
 OWNER'S REP.

United Cementing and Acid Co., Inc.

SERVICE TICKET
6563

Oil Well Cementing & Acidizing
(316) 321-4680 • 800 794-0187 • FAX (316) 321-4720
2510 West 6th Street • El Dorado, KS 67042

DATE 10-17-2005

COUNTY BUTLER CITY _____

CHARGE TO White & Ellis Ind Co.

ADDRESS _____ CITY _____ ST _____ ZIP _____

LEASE & WELL NO. Edminston - Wright - Robson CONTRACTOR Dallas Flowers

KIND OF JOB Re-top - Mudding SEC. _____ TWP. _____ RNG. _____

DIR. TO LOC. _____ OLD NEW

Quantity	MATERIAL USED	Serv. Charge
54	sfs Class A Cement	
	BULK CHARGE	
9	BULK TRK. MILES	
	PUMP TRK. MILES	
	PLUGS	
		SALES TAX
		TOTAL

RECEIVED
NOV 28 2005
KCC WICHITA

T.D. _____ CSG. SET AT _____ VOLUME _____
 SIZE HOLE _____ TBG SET AT _____ VOLUME _____
 MAX. PRESS. _____ SIZE PIPE 5 1/2" @ 7 1/2"
 PLUG DEPTH _____ PKER DEPTH _____
 PLUG USED _____ TIME ON LOCATION _____ TIME FINISHED _____

REMARKS: Edminston - 55ft = 14 sfs A
Wright - 35ft = 6 sfs A
Robson #3 - 103ft. 34 sfs A

Refilled casing after cement had fallen down.

EQUIPMENT USED

NAME _____	UNIT NO. _____	NAME _____	UNIT NO. _____
------------	----------------	------------	----------------

_____ OWNER'S REP.

Tom Thomas
CEMENTER OR TREATER