

For KCC Use:
 Effective Date: 6-25-06
 District #: 3
 SGA? Yes No

KANSAS CORPORATION COMMISSION
OIL & GAS CONSERVATION DIVISION
NOTICE OF INTENT TO DRILL
Must be approved by KCC five (5) days prior to commencing well

Form C-1
 December 2002
Form must be Typed
Form must be Signed
All blanks must be Filled

Expected Spud Date 06 19 2006
 month day year

OPERATOR: License# 32294 ✓
 Name: OSBORN ENERGY, LLC
 Address: 24850 FARLEY
 City/State/Zip: BUCYRUS, KS 66013
 Contact Person: JEFF TAYLOR
 Phone: 913-533-9900

CONTRACTOR: License# 5885 ✓
 Name: R.S. GLAZE DRILLING

Well Drilled For:	Well Class:	Type Equipment:
<input type="checkbox"/> Oil	<input type="checkbox"/> Enh Rec	<input checked="" type="checkbox"/> Infield ✓
<input checked="" type="checkbox"/> Gas ✓	<input type="checkbox"/> Storage	<input type="checkbox"/> Pool Ext.
<input type="checkbox"/> OWWO	<input type="checkbox"/> Disposal	<input checked="" type="checkbox"/> Air Rotary ✓
<input type="checkbox"/> Seismic; _____ # of Holes	<input type="checkbox"/> Wildcat	<input type="checkbox"/> Cable
<input type="checkbox"/> Other _____	<input type="checkbox"/> Other	

If OWWO: old well information as follows:
 Operator: _____
 Well Name: _____
 Original Completion Date: _____ Original Total Depth: _____
 Directional, Deviated or Horizontal wellbore? Yes No
 If Yes, true vertical depth: _____
 Bottom Hole Location: _____
 KCC DKT #: _____

Spot E/2 NE NE Sec. 27 Twp. 16 S. R. 25 East West
660 feet from N / S Line of Section
330 feet from E / W Line of Section
 Is SECTION Regular Irregular?

(Note: Locate well on the Section Plat on reverse side)
 County: MIAMI
 Lease Name: GRAUBERGER Well #: 1-27
 Field Name: LOUISBURG
 Is this a Prorated / Spaced Field? Yes No
 Target Formation(s): MARMATON AND CHEROKEE
 Nearest Lease or unit boundary: 650' ✓
 Ground Surface Elevation: 1000' feet MSL
 Water well within one-quarter mile: Yes No ✓
 Public water supply well within one mile: Yes No ✓
 Depth to bottom of fresh water: 200+/- ✓
 Depth to bottom of usable water: 300+/- ✓
 Surface Pipe by Alternate: 1 2 ✓
 Length of Surface Pipe Planned to be set: 20' ✓
 Length of Conductor Pipe required: NONE ✓
 Projected Total Depth: 900' ✓
 Formation at Total Depth: CHEROKEE ✓
 Water Source for Drilling Operations:
 Well Farm Pond Other X ✓
 DWR Permit #: _____
(Note: Apply for Permit with DWR)
 Will Cores be taken? Yes No
 If Yes, proposed zone: _____

AFFIDAVIT

The undersigned hereby affirms that the drilling, completion and eventual plugging of this well will comply with K.S.A. 55 et. seq.
 It is agreed that the following minimum requirements will be met:

1. Notify the appropriate district office **prior** to spudding of well;
2. A copy of the approved notice of intent to drill **shall be** posted on each drilling rig;
3. The minimum amount of surface pipe as specified below **shall be set** by circulating cement to the top; in all cases surface pipe **shall be set** through all unconsolidated materials plus a minimum of 20 feet into the underlying formation.
4. If the well is dry hole, an agreement between the operator and the district office on plug length and placement is necessary **prior to plugging**;
5. The appropriate district office will be notified before well is either plugged or production casing is cemented in;
6. If an ALTERNATE II COMPLETION, production pipe shall be cemented from below any usable water to surface within **120 days** of spud date.
 Or pursuant to Appendix "B" - Eastern Kansas surface casing order #133,891-C, which applies to the KCC District 3 area, alternate II cementing must be completed within 30 days of the spud date or the well shall be plugged. **In all cases, NOTIFY district office** prior to any cementing.

I hereby certify that the statements made herein are true and to the best of my knowledge and belief.

Date: 6/12/06 Signature of Operator or Agent: Jeff Taylor Title: GEOLOGIST

RECEIVED
 JUN 16 2006
KCC WICHITA

For KCC Use ONLY
 API # 15 - 121-28242-0000
 Conductor pipe required None feet
 Minimum surface pipe required 20 feet per Alt. **VO 2**
 Approved by: R.H. 62006
 This authorization expires: 12-20-06
(This authorization void if drilling not started within 6 months of effective date.)
 Spud date: _____ Agent: _____

Remember to:

- File Drill Pit Application (form CDP-1) with Intent to Drill;
- File Completion Form ACO-1 within 120 days of spud date;
- File acreage attribution plat according to field proration orders;
- Notify appropriate district office 48 hours prior to workover or re-entry;
- Submit plugging report (CP-4) after plugging is completed;
- Obtain written approval before disposing or injecting salt water.

- If this permit has expired (See: authorized expiration date) please check the box below and return to the address below.
 Well Not Drilled - Permit Expired
 Signature of Operator or Agent: _____
 Date: _____

27 16 25E

IN ALL CASES PLOT THE INTENDED WELL ON THE PLAT BELOW

Plat of acreage attributable to a well in a prorated or spaced field

If the intended well is in a prorated or spaced field, please fully complete this side of the form. If the intended well is in a prorated or spaced field complete the plat below showing that the well will be properly located in relationship to other wells producing from the common source of supply. Please show all the wells and within 1 mile of the boundaries of the proposed acreage attribution unit for gas wells and within 1/2 mile of the boundaries of the proposed acreage attribution unit for oil wells.

API No. 15 - 121-28242-0000
Operator: OSBORN ENERGY, LLC
Lease: GRAUBERGER
Well Number: 1-27
Field: LOUISBURG
Number of Acres attributable to well: _____
QTR / QTR / QTR of acreage: E/2 - NE - NE

Location of Well: County: MIAMI
660 feet from N / S Line of Section
330 feet from E / W Line of Section
Sec. 27 Twp. 16 S. R. 25 East West

Is Section: Regular or Irregular

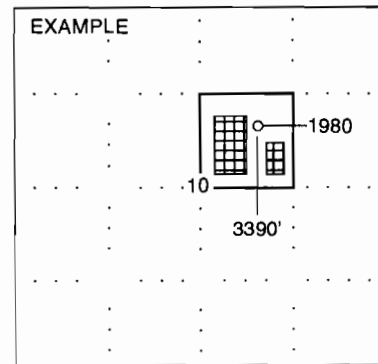

If Section is Irregular, locate well from nearest corner boundary.

Section corner used: NE NW SE SW

PLAT

(Show location of the well and shade attributable acreage for prorated or spaced wells.)

(Show footage to the nearest lease or unit boundary line.)



NOTE: In all cases locate the spot of the proposed drilling locaton.

In plotting the proposed location of the well, you must show:

1. The manner in which you are using the depicted plat by identifying section lines, i.e. 1 section, 1 section with 8 surrounding sections, 4 sections, etc.
2. The distance of the proposed drilling location from the section's south / north and east / west.
3. The distance to the nearest lease or unit boundary line.
4. If proposed location is located within a prorated or spaced field a certificate of acreage attribution plat must be attached: (C0-7 for oil wells; CG-8 for gas wells).


RECEIVED
JUN 16 2006

KCC WICHITA

**KANSAS CORPORATION COMMISSION
OIL & GAS CONSERVATION DIVISION
APPLICATION FOR SURFACE PIT**

Form CDP-1
April 2004
Form must be Typed

Submit in Duplicate

Operator Name: OSBORN ENERGY, LLC		License Number: 32294
Operator Address: 24850 FARLEY BUCYRUS, KS 66013		
Contact Person: JEFF TAYLOR		Phone Number: (913) 533 - 9900
Lease Name & Well No.: GRAUBERGER 1-27		Pit Location (QQQQ): E/2 NE NE
Type of Pit: <input type="checkbox"/> Emergency Pit <input type="checkbox"/> Burn Pit <input type="checkbox"/> Settling Pit <input checked="" type="checkbox"/> Drilling Pit <input type="checkbox"/> Workover Pit <input type="checkbox"/> Haul-Off Pit <small>(If WP Supply API No. or Year Drilled)</small>	Pit is: <input checked="" type="checkbox"/> Proposed <input type="checkbox"/> Existing If Existing, date constructed: _____ Pit capacity: 550+/- (bbls)	Sec. 27 Twp. 16 R. 25 <input checked="" type="checkbox"/> East <input type="checkbox"/> West 660 Feet from <input checked="" type="checkbox"/> North / <input type="checkbox"/> South Line of Section 330 Feet from <input checked="" type="checkbox"/> East / <input type="checkbox"/> West Line of Section MIAMI County
Is the pit located in a Sensitive Ground Water Area? <input type="checkbox"/> Yes <input checked="" type="checkbox"/> No		Chloride concentration: N/A mg/l <small>(For Emergency Pits and Settling Pits only)</small>
Is the bottom below ground level? <input checked="" type="checkbox"/> Yes <input type="checkbox"/> No	Artificial Liner? <input type="checkbox"/> Yes <input type="checkbox"/> No	How is the pit lined if a plastic liner is not used? NATIVE CLAY LINED
Pit dimensions (all but working pits): 8 Length (feet) 20 Width (feet) N/A: Steel Pits Depth from ground level to deepest point: 4 (feet)		
If the pit is lined give a brief description of the liner material, thickness and installation procedure. N/A		Describe procedures for periodic maintenance and determining liner integrity, including any special monitoring. 24 HOUR ON SITE MAINTENANCE WHILE DRILLING
Distance to nearest water well within one-mile of pit N/A ⁴⁷²⁵ feet Depth of water well 150 feet		Depth to shallowest fresh water N/A ^{~30} feet. 10 Source of information: KH 265 _____ measured _____ well owner _____ electric log _____ KDWR
Emergency, Settling and Burn Pits ONLY: Producing Formation: N/A Number of producing wells on lease: _____ Barrels of fluid produced daily: _____ Does the slope from the tank battery allow all spilled fluids to flow into the pit? <input type="checkbox"/> Yes <input type="checkbox"/> No		Drilling, Workover and Haul-Off Pits ONLY: Type of material utilized in drilling/workover: BENTONITE Number of working pits to be utilized: 1 Abandonment procedure: LET WATER EVAPORATE THEN USE BULLDOZER TO BACKFILL PIT Drill pits must be closed within 365 days of spud date.
I hereby certify that the above statements are true and correct to the best of my knowledge and belief.		
<u>6/12/04</u> Date	 Signature of Applicant or Agent	RECEIVED JUN 16 2006 KCC WICHITA
KCC OFFICE USE ONLY		
Date Received: 6/19/04	Permit Number: _____	Permit Date: 6/19/04 Lease Inspection: <input type="checkbox"/> Yes <input checked="" type="checkbox"/> No

15-21-2844-000