

15-163-01336-00-00
FORM CP-1

STATE OF KANSAS
STATE CORPORATION COMMISSION
CONSERVATION DIVISION
500 INSURANCE BUILDING
212 NORTH MARKET
WICHITA, KANSAS 67202

RECEIVED
STATE CORPORATION COMMISSION
APR 24 1970
CONSERVATION DIVISION
Wichita, Kansas
4/24/70

WELL PLUGGING APPLICATION FORM
File One Copy

Lease Owner Graves Drilling Co., Inc.

Address 505 Union Center, Wichita, Kansas 67202

Lease (Farm Name) Bergier Well No. # 2

Well Location ctr. SW/4 NE/4 NW/4 Sec. 33 Twp. 8 Rge. (E) 16(W)

County Rooks Field Name (If Any) Laton

Total Depth 3335 Oil Well Gas Well Input Well SWD Well D & A

Well Log filed with application or Well Log filed with Plugging Supervisor

Date and hour plugging is desired to begin 4-24-70

Plugging of the well will be done in accordance with the Rules and Regulations of the State Corporation Commission.

Name of company representative in charge of plugging operations

Robert G. Miller Address P. O. Box 476, Lyons, Ks.


Plugging Contractor Southwest Casing Pullers, Inc. License No.

Address Great Bend, Kansas

Invoice covering assessment for plugging this well should be sent to

Graves Drilling Co., Inc. Address Wichita, Ks.

and payment will be guaranteed by applicant.

Signed: 
Applicant or Acting Agent

Date: 4-24-70

State of Kansas



15-163-01336-00-00

State Corporation Commission

CONSERVATION DIVISION

(Oil, Gas and Water)

500 Insurance Bldg.

212 N. Market

WICHITA, KANSAS 67202

April 24, 1970

WELL PLUGGING AUTHORITY

Well No.	2
Lease	Bergier
Description	C SW NE NW 33-6-16W
County	Rooks
Total Depth	3335
Plugging Contractor	Southwest Casing Pullers, Inc.


Graves Drilling Co., Inc.
505 Union Center
Wichita, Kansas 67202

Gentlemen:

This is your authority to plug the above subject well in accordance with the Rules and Regulations of the State Corporation Commission.

This authority is void after 90 days from the above date.

Very truly yours,


J. Lewis Brock, Administrator

Mr. Leo Massey Box 582 Hays, Kansas
is hereby assigned to supervise the plugging of the above
named well.

WELL LOG BUREAU KANSAS GEOLOGICAL SOCIETY
 412 Union National Bk. Bldg. Wichita, Kansas


15-163-01336-00-00

Company - LION OIL COMPANY
 Farm - Bergier No. 2

SEC. 33 T. 8 R. 16W
 SW NE NW

Total Depth. 3335'
 Comm. 4-6-48 Comp. 4-16-48
 Shot or Treated. Acidized
 Contractor. R. W. Rine Drlg. Co.
 Issued. 6-26-48

County. Rooks
 KANSAS



CASING:
 8-5/8" 185'
 5-1/2" 3310'

Elevation. _____

Production. Pump 50 Bbls.

Figures indicate Bottom of Formations.

red bed & rock	60
shale	270
shale & sand	700
shale	1255
anhydrite	1780
shale & shells	1995
lime & shale	2970
lime	3055
lime & shale	3185
lime	3335
Total Depth	

Tops:
 Lansing 3093

Acidized W/5000 gallons acid.

RECEIVED
 STATE CORPORATION COMMISSION
 APR 27 1970
 CONSERVATION DIVISION
 Wichita, Kansas

4/27/70