

15-163-01337-00-00

STATE OF KANSAS
STATE CORPORATION COMMISSION
CONSERVATION DIVISION
500 INSURANCE BUILDING
212 NORTH MARKET
WICHITA, KANSAS 67202

FORM CP-1

4/24/70

RECEIVED
STATE CORPORATION COMMISSION
APR 24 1970
CONSERVATION DIVISION
Wichita, Kansas

WELL PLUGGING APPLICATION FORM
File One Copy

Lease Owner Graves Drilling Co., Inc.

Address 505 Union Center, Wichita, Ks. 67202

Lease (Farm Name) Bergier Well No. # 3

Well Location NE/4 NW/4 NW/4 Sec. 33 Twp. 8 Rge. (E) 16(W)

County Rooks Field Name (If Any) Laton

Total Depth 3323 Oil Well X Gas Well Input Well SWD Well D & A

Well Log filed with application or Well Log filed with Plugging Supervisor

Date and hour plugging is desired to begin 4-24-70

Plugging of the well will be done in accordance with the Rules and Regulations of the State Corporation Commission.

Name of company representative in charge of plugging operations

Robert G. Miller Address P. O. Box ⁴⁷⁶ ~~467~~, Lyons, Ks.


Plugging Contractor Southwest Casing Pullers, Inc. License No.

Address Great Bend, Kansas

Invoice covering assessment for plugging this well should be sent to

Graves Drilling Co., Inc. Address Wichita, Kansas

and payment will be guaranteed by applicant.

Signed: 
Applicant or Acting Agent

Date: 4-24-70

State of Kansas



15-163-01337-00-00

State Corporation Commission

CONSERVATION DIVISION

(Oil, Gas and Water)

500 Insurance Bldg. 212 N. Market
WICHITA, KANSAS 67202

April 24, 1970

WELL PLUGGING AUTHORITY

Well No.	3
Lease	Bergier
Description	NE NW NW 33-8-16W
County	Rooks
Total Depth	3323
Plugging Contractor	Southwest Casing Pullers, Inc.

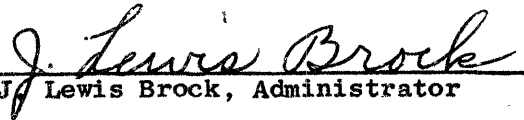
Graves Drilling Co., Inc.
505 Union Center
Wichita, Kansas 67202

Gentlemen:

This is your authority to plug the above subject well in accordance with the Rules and Regulations of the State Corporation Commission.

This authority is void after 90 days from the above date.

Very truly yours,


J. Lewis Brock, Administrator

Mr. ~~Leo Massey Box 582 Hays, Kansas~~
is hereby assigned to supervise the plugging of the above
named well.

15-163-01337-00-00


WELL LOG BUREAU KANSAS GEOLOGICAL SOCIETY
412 Union National Bldg. Wichita, Kansas

Company: LION OIL COMPANY
Farm: Bergier No. 3

SEC. 33 T. 8 R. 16W
NE NW NW

Total Depth. 3323'
Comm. 4-18-48 Comp. 4-27-48
Shot or Treated. 3000 acid.
Contractor. The R. W. Rine Drilling Co.
Issued. 6-5-48

County. Rooks
KANSAS



CASING:
8 5/8" 180'
5 1/2" 3323'

Elevation. _____

Production. Est. 50 Bbls.

Figures Indicate Bottom of Formations.

surface rock & shale 188
shale, sand, shells 1245
anhydrite 1270
shale & shells 2920
lime 3323
Total Depth.

TOPS:
Lansing 3069

RECEIVED
STATE CORPORATION COMMISSION
APR 27 1970
CONSERVATION DIVISION
Wichita, Kansas
4/27/70