

15-163-20284-00-00


STATE OF KANSAS
STATE CORPORATION COMMISSION

Form CP-4

Give All Information Completely
Make Required Affidavit
Mail or Deliver Report to:
Conservation Division
State Corporation Commission
212 No. Market
Wichita, Kansas

WELL PLUGGING RECORD

NORTH



Locate well correctly on above
Section Plat

Rooks County, Sec. 4 Twp. 8S Rge. (E) 17 (W)
Location as "NE/CNW/SW" or footage from lines SW NE NW
Lease Owner Leben Drilling, Inc.
Lease Name Dancer Well No. 1
Office Address P.O. Box 486 Great Bend, Kansas
Character of Well (completed as Oil, Gas or Dry Hole) dry Hole
Date well completed January 7 19 70
Application for plugging filed January 7 19 70
Application for plugging approved January 7 19 70
Plugging commenced January 7 19 70
Plugging completed January 7 19 70
Reason for abandonment of well or producing formation dry hole

If a producing well is abandoned, date of last production 19
Was permission obtained from the Conservation Division or its agents before plugging was commenced? yes

Name of Conservation Agent who supervised plugging of this well Leo Massey
Producing formation _____ Depth to top _____ Bottom _____ Total Depth of Well 3455 Feet
Show depth and thickness of all water, oil and gas formations.

OIL, GAS OR WATER RECORDS

CASING RECORD

FORMATION	CONTENT	FROM	TO	SIZE	PUT IN	PULLED OUT
				8 5/8"	209'	none

Describe in detail the manner in which the well was plugged, indicating where the mud fluid was placed and the method or methods used in introducing it into the hole. If cement or other plugs were used, state the character of same and depth placed, from _____ feet to _____ feet for each plug set.

Plug hole @ 660' w/70 sxs. cement; plug @ 210' w/20 sxs. cement; 1/2 sx Hulls;
Plug @ 40' w/10 sxs cement.

RECEIVED
STATE CORPORATION COMMISSION
FEB 6 1970
CONSERVATION DIVISION
Wichita, Kansas


(If additional description is necessary, use BACK of this sheet)
Name of Plugging Contractor Leben Drilling, Inc. 2-6-70
Address P.O. Box 486 Great Bend, Kansas

STATE OF Kansas, COUNTY OF Barton, ss.
James R. Rodgers (employee of owner) or (owner or operator) of the above-described well, being first duly sworn on oath, says: That I have knowledge of the facts, statements, and matters herein contained and the log of the above described well as filed and that the same are true and correct. So help me God.

(Signature) James R. Rodgers
P.O. Box 486 Great Bend, Kansas
(Address)

AND SWORN TO before me this 4th day of February, 19 70

Debra L. Lidenmuth
Notary Public.
My commission expires November 13, 1973



15-163-20284-00-00

WELL LOG

Company Leben Drilling, Inc.

Sec. 4 T. 8S R. 17W

Contractor Leben Drilling, Inc.

Loc. SW NE NW

Farm Dancer #1

County Rooks

Total Depth 3455' RTD

Casing 8 5/8" 20# set @ 209' w/160sxs.
Common w/2% C.C.

Commenced 12-29-69

Production D & A

Completed 1-8-70

Figures Indicate Bottom of Formations

150	Clay Rock
209	Shale
810	Shale
1000	Sand
1292	Shale & Red Bed
1337	Anhydrite
1725	Shale, Red Bed
2974	Shale & Lime
3422	Lime
3455	Arbuckle
<u>3455</u>	<u>RTD</u> D & A


2-6-70
RECEIVED
 STATE CORPORATION COMMISSION
 FEB 6 1970
 CONSERVATION DIVISION
 Wichita, Kansas

State of Kansas)
)
 County of Barton) SS

I, James R. Rodgers of the Leben Drilling, Inc.
 upon oath state that the above and foregoing is a true and correct copy
 of the log of the Dancer #1 Well.

James R. Rodgers

described and sworn to before me this 4th day of February, 1970



Commission Expires:
 November 13, 1973

Helen L. Lindenmuth