

15-163-21219-00-00

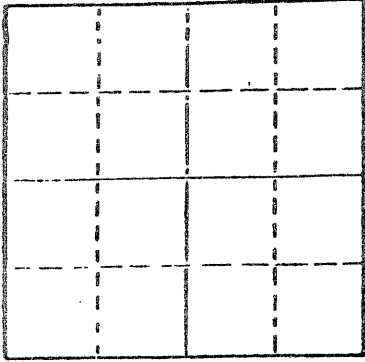
STATE OF KANSAS
STATE CORPORATION COMMISSION

WELL PLUGGING RECORD

Give All Information Completely
Make Required Affidavit
Mail or Deliver Report to
Conservation Division
State Corporation Comm.
245 North Water
Wichita, KS 67202

Rooks County. Sec. 5 Twp. 8S Rge. 17W E/W
Location as "NE/CNW $\frac{1}{4}$ SW $\frac{1}{4}$ " or footage from lines
NE SW SW

Lease Owner Calvin Noah
Lease Name BEMIS Well No. #1
Office Address 329 N. Birch, Valley Center, KS 67147
Character of Well (Completed as Oil, Gas or Dry Hole)



Locate well correctly on above
Section Plat

Dry Hole
Date Well completed January 14 1981
Application for plugging filed January 14 1981
Application for plugging approved January 14 1981
Plugging commenced January 14 1981
Plugging completed January 14 1981
Reason for abandonment of well or producing formation
No commercial quantity of oil or gas encountered.
If a producing well is abandoned, date of last production 19

Was permission obtained from the Conservation Division or
its agents before plugging was commenced? Yes

Name of Conservation Agent who supervised plugging of this well Marion Schmidt
Producing formation Depth to top Bottom Total Depth of Well 3345'
Show depth and thickness of all water, oil and gas formations.

OIL, GAS OR WATER RECORDS

CASING RECORD

FORMATION	CONTENT	FROM	TO	SIZE	PUT IN	PULLED OUT

Describe in detail the manner in which the well was plugged, indicating where the mud fluid was placed and the method or methods used in introducing it into the hold. If cement or other plugs were used, state the character of same and depth placed, from feet to feet for each plug set.

T.D. @ 3345'
Set 1st Plug @ 680' with 70 sx.
Set 2nd Plug @ 180' with 25 sx.
Set 3rd Plug @ 40' Solid Bridge with 10 sx.
Rathole - 5 sx., 50-50 posmix, 6% gel.

Plug was down @ 9:45 a.m., 1/14/81
State Plugger - Marion Schmidt.

(If additional description is necessary, use BACK of this sheet)

Name of Plugging Contractor Abercrombie Drilling, Inc. 1-20-81


STATE OF Kansas COUNTY OF Sedgwick, ss.
Jack L. Partridge, Asst. Sec./Treas. (employee of owner) or (owner or operator)
of the above-described well, being first duly sworn on oath, says: That I have knowledge of the facts, statements, and matters herein contained and the log of the above-described well as filed and that the same are true and correct. So help me God.

(Signature) Jack L. Partridge
801 Union Center, Wichita, KS 67202
(Address)

SUBSCRIBED AND SWORN TO before me this 19th day of January, 1981

My commission expires 8-18-84

Jeanette A. Metheny
Jeanette A. Metheny Notary Public



15-163-21219-00-00

CONTRACTOR'S WELL LOG

OPERATOR:	Calvin Noah
CONTRACTOR:	Abercrombie Drilling, Inc.
WELL NAME:	BEMIS #1
LOCATION:	NE SW SW, Section 5-8S-17W Rooks County, Kansas
SPUD DATE:	1/07/81
COMPLETION DATE:	1/14/81

0	700	Sand & Shale
700	900	Cedar Hills Sand
900	1080	Shale
1080	1200	Sand & Shale
1200	1229	Anhydrite
1229	1560	Sand & Shale
1560	2920	Shale
2920	3140	Shale & Lime
3140	3335	Lime
3335	3345	Lime & Shale
	3345	Rotary Total Depth

Spud @ 6:15 p.m. Drilled 205' in a 12 1/4" hole. Ran 5 jts. of 8 5/8" - 20# casing (tally 198.16) Set @ 204'. Cemented with 125 sx. of common 2% gel, 3% c.c. Cement did circulate. Plug was down @ 1:30 a.m., 1/07/81. Cement by Halliburton.

T.D. @ 3345'. Preparing to Plug. Plugging orders, Set 1st Plug @ 680' with 70 sx., Set 2nd Plug @ 180' with 25 sx., Set 3rd Plug @ 40' Solid Bridge with 10 sx., Rathole 5 sx., 50-50 posmix, 6% gel, Mud Wt. 9.9, Visc. 45, WL 12.8, pH 7, Chl. 28,000, Solids 9.8%, LCM 0#, Daily Mud Cost \$904.55, Acc. Mud Cost \$4314.15. State Plugger - Marion Schmidt. Plug was down @ 9:45 a.m., 1/14/81.

SAMPLE TOPS:

Anhydrite	1200'
B/Anhydrite	1229'
Arbuckle	3326' (-1458)
Arbuckle Porosity	3329' (-1461)

RECEIVED
STATE OF KANSAS CONSERVATION DIVISION

STATE OF KANSAS)
) SS
COUNTY OF SEDGWICK)


JAN 20 1981
120-81
CONSERVATION DIVISION
Wichita, Kansas

Jack L. Partridge, Assistant Secretary/Treasurer of Abercrombie Drilling, Inc. does hereby state that the above and foregoing is a true and correct copy of the log of the BEMIS #1, NE SW SW, Section 5-8S-17W, Rooks County, Kansas.

ABERCROMBIE DRILLING, INC.

BY: Jack L. Partridge
Jack L. Partridge, Asst. Sec./Treas.

Subscribed and sworn to before me, a Notary Public, in and for the aforesaid county and state as of this 19th day of January, 1981.



Jeanette A. Metheny
Jeanette A. Metheny, Notary Public