

15-163-20332-00-00

STATE OF KANSAS  
STATE CORPORATION COMMISSION

Form CP-4

WELL PLUGGING RECORD

Give All Information Completely  
Make Required Affidavit  
Mail or Deliver Report to:  
Conservation Division  
State Corporation Commission  
212 No. Market  
Wichita, Kansas

Rooks County, Sec. 6 Twp. 8S Rge. 17W (X) (W)

Location as "NE/CNW $\frac{1}{4}$ SW $\frac{1}{4}$ " or footage from lines SE NW NE

Lease Owner Murfin Drilling Company

Lease Name Posey Well No. 1

Office Address 617 Union Center, Wichita, Kansas

Character of Well (completed as Oil, Gas or Dry Hole) Dry Hole

Date well completed November 22 1970

Application for plugging filed November 22 1970

Application for plugging approved November 22 1970

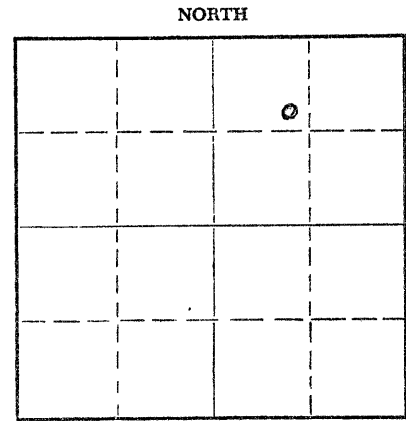
Plugging commenced November 22 1970

Plugging completed November 22 1970

Reason for abandonment of well or producing formation

If a producing well is abandoned, date of last production 19

Was permission obtained from the Conservation Division or its agents before plugging was commenced? Yes



Locate well correctly on above Section Plat

Name of Conservation Agent who supervised plugging of this well Leo Massey

Producing formation Depth to top Bottom Total Depth of Well Feet

Show depth and thickness of all water, oil and gas formations.

OIL, GAS OR WATER RECORDS

CASING RECORD

FORMATION	CONTENT	FROM	TO	SIZE	PUT IN	PULLED OUT
				8 5/8"	189.60	None

Describe in detail the manner in which the well was plugged, indicating where the mud fluid was placed and the method or methods used in introducing it into the hole. If cement or other plugs were used, state the character of same and depth placed, from feet to feet for each plug set.

1st Plug @ 600' w/70 sacks  
2nd Plug @ 180 w/20 sacks  
3rd Plug @ 40 w/10 sacks

RECEIVED  
STATE CORPORATION COMMISSION  
DEC 30 1970  
CONSERVATION DIVISION  
Wichita, Kansas

(If additional description is necessary, use BACK of this sheet)  
Name of Plugging Contractor Murfin Drilling Company  
Address 617 Union Center, Wichita, Kansas

STATE OF Kansas, COUNTY OF Sedgwick, ss.  
James R. Daniels (employee of owner) or (owner or operator) of the above-described well, being first duly sworn on oath, says: That I have knowledge of the facts, statements, and matters herein contained and the log of the above-described well as filed and that the same are true and correct. So help me God.

(Signature) James R. Daniels  
617 Union Center, Wichita, Kansas  
(Address)

Subscribed and Sworn to before me this 29th day of December, 1970  
February 7, 1971  
Wilma V. Brokes  
Notary Public.



WELL LOG

15-163-20332-00-00

COMPANY Murfin Drilling Company

SEC. 6 T. 8S R. 17W  
LOC. SE NW NE

FARM Posey NO. 1

RIG. NO. 16

TOTAL DEPTH 3390'

COUNTRY Rooks  
KANSAS

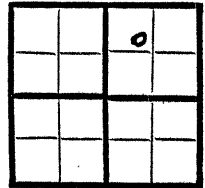
COMM. 11-12-70

COMP. 11-22-70

SHOT OR TREATED

CONTRACTOR Murfin Drilling Company

ISSUED



CASING

20 10  
15 8 5/8" @ 196' w/150 sx.  
12 6  
13 5

ELEVATION 1888 GL  
1893 KB

PRODUCTION

FIGURES INDICATE BOTTOM OF FORMATIONS

55 Rock and clay  
169 Sand and clay  
1010 Shale  
1292 Shale and sand  
1327 Anhydrite  
2140 Shale and Sand  
2420 Lime and shale  
2525 Sand, shale and lime  
2834 Shale and lime  
3390 Lime  
3390 Total Depth


RECEIVED  
STATE CORPORATION COMMISSION  
DEC 30 1970  
CONSERVATION DIVISION  
Wichita, Kansas

12-30-70

State of Kansas  
County of Sedgwick ) ss:

I, James R. Daniels of the Murfin Drilling Company

upon oath state that the above and foregoing is a true and correct copy of the log of the Posey #1 well.



Subscribed and sworn to before me this 29th day of December 19 70

James R. Daniels  
James R. Daniels

Wilma V. Brokes  
Wilma V. Brokes

Commission Expires: February 7, 1971