

STATE OF KANSAS  
STATE CORPORATION COMMISSION  
200 Colorado Derby Building  
Wichita, Kansas 67202

WELL PLUGGING RECORD  
K.A.R.-82-3-117

API NUMBER 15-163-22,597-00-00

LEASE NAME Hrabe

TYPE OR PRINT  
NOTICE: Fill out completely  
and return to Cons. Div.  
office within 30 days.

WELL NUMBER 2

4290 Ft. from S Section Line

2310 Ft. from E Section Line

LEASE OPERATOR TXO Production Corporation

SEC. 7 TWP. 8S RGE. 17 (E) or (W)

ADDRESS 200 West Douglas, Suite 300, Wichita, KS 67202

COUNTY Rooks

PHONE#(316) 265-9441 OPERATORS LICENSE NO. 5171

Date Well Completed 1/29/85

Character of Well D&A

Plugging Commenced 1/29/85

(Oil, Gas, D&A, SWD, Input, Water Supply Well)

Plugging Completed 1/29/85

Did you notify the KCC/KDHE Joint District Office prior to plugging this well? Yes

Which KCC/KDHE Joint Office did you notify? Marian Schmidt - Hays

Is ACO-1 filed? \_\_\_\_\_ If not, is well log attached? \_\_\_\_\_

Producing Formation \_\_\_\_\_ Depth to Top \_\_\_\_\_ Bottom \_\_\_\_\_ T.D. 3472'

Show depth and thickness of all water, oil and gas formations.

OIL, GAS OR WATER RECORDS

CASING RECORD

Formation Surface	Content	From	To	Size 8-5/8	Put in 259'	Pulled out None

Describe in detail the manner in which the well was plugged, indicating where the mud fluid was placed and the method or methods used in introducing it into the hole. If cement or other plugs were used, state the character of same and depth placed, from    feet to    feet each set.  
1st plug set @ 3330' w/25 sxs., 2nd plug set @ 1320' w/25 sxs., 3rd plug set @ 750' w/100 sxs., 4th plug set @ 270' w/50 sxs., 5th plug set a 40' w/10sxs., 10 sxs. in the rat hole.

(If additional description is necessary, use BACK of this form.)

Name of Plugging Contractor Murfin Drilling Company License No. 6033


Address 250 North Water, Suite 300, Wichita, Kansas 67202

STATE OF KANSAS COUNTY OF SEDGWICK, ss.

RECEIVED  
STATE CORPORATION COMMISSION  
3-19-85  
MAR 10 1985

ROBERT A. RAMSEYER, JR. (Employee of Operator) or (Operator) of above-described well, being first duly sworn on oath, says: That I have knowledge of the facts, statements, and matters herein contained and the log of the above-described well, and that the same are true and correct, so help me God.

(Signature) [Signature]  
ROBERT A. RAMSEYER, JR., Agent for Operator  
(Address) 250 North Water, Suite 300  
Wichita, Kansas 67202



SUBSCRIBED AND SWORN TO before me this 14th day of March, 1985

Eleanor Hall  
ELEANOR HALL Notary Public

Commission Expires: 4-25-87

15-163-22597-00-00

# WELL LOG

COMPANY TXO Production Corporation  
 200 West Douglas, Suite 300  
 Wichita, Kansas 67202

FARM Hrabe NO. #2

RIG. NO. 15


TOTAL DEPTH 3472'

COMM. 1/22/85 COMP. 1/29/85

CONTRACTOR Murfin Drilling Company  
 250 North Water, Suite 300  
 Wichita, Kansas 67202

SEC. 7 T. 8S R. 17W  
 LOC. SW NW NE

COUNTY Rooks  
 KANSAS



CASING

20 10

15 8- 5/8 csg set @ 259' w/100 sxs. lite and

12 6 100 sxs. common.

13 5

ELEVATION

PRODUCTION

FIGURES INDICATE BOTTOM OF FORMATIONS

Top Soil, Sand & Rock	165'
Shale and Sand	820'
Sand (Cedar Hills)	900'
Sand	1022'
Shale	1315'
Anhy	1348'
Shale	2800'
Shale & Lime	3372'
Arbuckle	(RTD) 3472'

RECEIVED  
 STATE CORPORATION COMMISSION


MAR 19 1985

3-19-85  
 CONSERVATION DIVISION  
 Wichita, Kansas

State of KANSAS }  
 County of SEDGWICK } ss:

I, ROBERT A. RAMSEYER, JR. of the MURFIN DRILLING Company

upon oath state that the above and foregoing is a true and correct copy of the log of the HRABE #2 well.



*Robert A. Ramseyer, Jr.*  
 ROBERT A. RAMSEYER, JR., Agent for Operator

Subscribed and sworn to before me this 14th day of March 19 85

My Commission Expires 4-25-87

*Eleanor Hall*  
 ELEANOR HALL NOTARY PUBLIC