



CONFIDENTIAL

15-163-22729-00-00  
WELL LOG

11/11/85  
11/11/86

COMPANY Sharp Engineering Oil Operations  
708 One Main Place  
Wichita, Kansas 67202

FARM Ochampaugh NO. 1

RIG. NO. 2

TOTAL DEPTH 3449'

COMM. 08-05-85 **COMP. 08-11-85**

CONTRACTOR Murfin Drilling Company  
250 N. Water, Suite 300  
Wichita, Kansas 67202

CASING

20 10  
15 8-5/8" set @ 328' w/225 sx 60/40 Poz, 3% CC, ELEVATION  
12 6 2% Gel.  
13 5

SEC. 7 T. 8S R. 17W  
LOC. NE NE NW

CONFIDENTIAL

Rooks  
KANSAS


FIGURES INDICATE BOTTOM OF FORMATIONS

Rock 65'  
Sand & Clay 120'  
Shale 328'  
Sand & Shale 1321'  
Anhydrite 1350'  
Shale & Shells 2240'  
Shale & Lime (RTD) 3449'

**RELEASED**  
Date: DEC 1 1986  
FROM CONFIDENTIAL

SEP 16 1985  
State Geological Survey  
WICHITA BRANCH

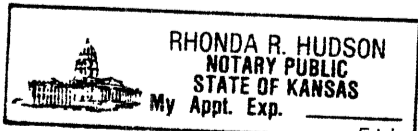
RELEASED  
DEC 11 1986  
12-11-86  
FROM CONFIDENTIAL


RECEIVED  
STATE CORPORATION COMMISSION

SEP 10 1985  
9-10-85  
CONSERVATION DIVISION  
Wichita, Kansas

State of KANSAS  
County of SEDGWICK ss:


I, Robert A. Ramseyer, Jr. of the Murfin Drilling Company Company  
upon oath state that the above and foregoing is a true and correct copy of the log of the Ochampaugh #1 well.

  
RHONDA R. HUDSON  
NOTARY PUBLIC  
STATE OF KANSAS  
My Appt. Exp. 11-18-87

  
Robert A. Ramseyer, Jr., Agent for Operator

Subscribed and sworn to before me this 5th day of September 19 85

My Commission Expires: 11-18-87

  
Rhonda R. Hudson NOTARY PUBLIC