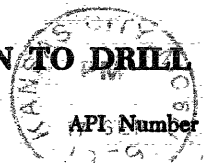


TYPE

NOTICE OF INTENTION TO DRILL

YEAR OF THE C-1



TO BE FILED WITH THE STATE CORPORATION COMMISSION
PRIOR TO COMMENCEMENT OF WELL

API Number

15-057-20,826

(For office use only)

0000



1. Operator NICKERSON FINCH
Address R. R. 2 OTTAWA KANSAS 66067
2. Contractor FINCH DRILLING CO
Address R. R. 2 OTTAWA KANSAS 66067
3. Type of Equipment: Rotary Cable Tool _____
4. Well to be Drilled for: Oil Gas _____
Disposal _____ Input _____ Other _____
5. Depth of Deepest Fresh Water within 1 mile NONE ft.
6. Depth of Municipal Water Well within 3 miles NONE ft.
7. Depth to Protect all Fresh Water 280 ft.
8. Amount of Surface Casing to be set 25 ft.
9. Alternate No. 1 _____ No. 2

Starting Date 9-22-79
County FRANKLIN
Sec. 6 Twp. 17 S Rge. 21 E
Spot Location SW $\frac{1}{4}$ 590FNL 640FEL
Nearest Lease Line 640 ft.
Lease Name STEWART
Well No. 9
Est. Total Depth 750 ft.

REMARKS:

OPERATOR STATES THAT HE WILL COMPLY WITH K. S. A. 55-128

Signature of Operator



State Corporation Commission of Kansas
Conservation Division
245 North Water
Wichita, Kansas 67202

(IF PREFERRED, MAIL IN ENVELOPE)

RECEIVED
STATE CORPORATION COMMISSION
SEP 19 1979
CONSERVATION DIVISION
Wichita, Kansas
9-19-79