

RECEIVED

JUL 21 2006

Form C-1
December 2002

For KCC Use:
Effective Date: 7-26-06
District # 4
SGA? Yes No

KANSAS CORPORATION COMMISSION
OIL & GAS CONSERVATION DIVISION

NOTICE OF INTENT TO DRILL

KCC WICHITA

Form must be Typed
Form must be Signed
All blanks must be Filled

Must be approved by KCC five (5) days prior to commencing well

Expected Spud Date August 14 2006
month day year

OPERATOR: License# 5144
Name: Mull Drilling Company, Inc.
Address: P.O. Box 2758
City/State/Zip: Wichita KS 67201-2758
Contact Person: Mark Shreve
Phone: 316-264-6366 Ext. 13

CONTRACTOR: License# 5929
Name: Duke Drilling Co., Inc.

Well Drilled For: Oil Gas OWWO Seismic; # of Holes Other
 Enh Rec Storage Disposal
Well Class: Infield Pool Ext. Wildcat Other
Type Equipment: Mud Rotary Air Rotary Cable

If OWWO: old well information as follows:
Operator: _____
Well Name: _____
Original Completion Date: _____ Original Total Depth: _____

Directional, Deviated or Horizontal wellbore? Yes No
If Yes, true vertical depth: _____
Bottom Hole Location: _____
KCC DKT #: _____

Oil & Gas Lease Attached w/pooling clause

Spot East
NE NE NE Sec. 31 Twp. 15 S. R. 26 West
256 feet from N / S Line of Section
330 feet from E / W Line of Section
Is SECTION Regular Irregular?

(Note: Locate well on the Section Plat on reverse side)

County: Gove
Lease Name: Curtis Well #: 1-31
Field Name: Wildcat
Is this a Prorated / Spaced Field? Yes No
Target Formation(s): Mississippian
Nearest Lease or unit boundary: 404' (Pooled)
Ground Surface Elevation: 2553.8 feet MSL
Water well within one-quarter mile: Yes No
Public water supply well within one mile: Yes No
Depth to bottom of fresh water: 200 150
Depth to bottom of usable water: 1020'
Surface Pipe by Alternate: 1 2
Length of Surface Pipe Planned to be set: 240'
Length of Conductor Pipe required: None
Projected Total Depth: 4650'
Formation at Total Depth: Mississippian
Water Source for Drilling Operations:
 Well Farm Pond Other
DWR Permit #: Contractor will apply

(Note: Apply for Permit with DWR)

Will Cores be taken? Yes No
If Yes, proposed zone: _____

AFFIDAVIT

The undersigned hereby affirms that the drilling, completion and eventual plugging of this well will comply with K.S.A. 55 et. seq.

It is agreed that the following minimum requirements will be met:

1. Notify the appropriate district office **prior** to spudding of well;
2. A copy of the approved notice of intent to drill **shall be** posted on each drilling rig;
3. The minimum amount of surface pipe as specified below **shall be set** by circulating cement to the top; in all cases surface pipe **shall be set** through all unconsolidated materials plus a minimum of 20 feet into the underlying formation.
4. If the well is dry hole, an agreement between the operator and the district office on plug length and placement is necessary **prior to plugging**;
5. The appropriate district office will be notified before well is either plugged or production casing is cemented in;
6. If an ALTERNATE II COMPLETION, production pipe shall be cemented from below any usable water to surface within **120 days** of spud date. Or pursuant to Appendix "B" - Eastern Kansas surface casing order #133,891-C, which applies to the KCC District 3 area, alternate II cementing must be completed within 30 days of the spud date or the well shall be plugged. **In all cases, NOTIFY district office** prior to any cementing.

I hereby certify that the statements made herein are true and to the best of my knowledge and belief.

Date: 7/20/06 Signature of Operator or Agent: _____ Title: President/COO

For KCC Use ONLY
API # 15 - 063-21629-0000
Conductor pipe required None feet
Minimum surface pipe required 200 feet per Alt. (NO 2)
Approved by: RH 7-21-06
This authorization expires: 1-21-07
(This authorization void if drilling not started within 6 months of approval date.)
Spud date: _____ Agent: _____

Remember to:

- File Drill Pit Application (form CDP-1) with Intent to Drill;
- File Completion Form ACO-1 within 120 days of spud date;
- File acreage attribution plat according to field proration orders;
- Notify appropriate district office 48 hours prior to workover or re-entry;
- Submit plugging report (CP-4) after plugging is completed;
- Obtain written approval before disposing or injecting salt water.
- If this permit has expired (See: authorized expiration date) please check the box below and return to the address below.

Well Not Drilled - Permit Expired
Signature of Operator or Agent: _____
Date: _____

31
15
260

IN ALL CASES PLOT THE INTENDED WELL ON THE PLAT BELOW

Plat of acreage attributable to a well in a prorated or spaced field

If the intended well is in a prorated or spaced field, please fully complete this side of the form. If the intended well is in a prorated or spaced field complete the plat below showing that the well will be properly located in relationship to other wells producing from the common source of supply. Please show all the wells and within 1 mile of the boundaries of the proposed acreage attribution unit for gas wells and within 1/2 mile of the boundaries of the proposed acreage attribution unit for oil wells.

API No. 15 - 063-21629-0000
 Operator: Mull Drilling Company, Inc.
 Lease: Curtis
 Well Number: 1-31
 Field: Wildcat

Location of Well: County: Gove
256 feet from N / S Line of Section
330 feet from E / W Line of Section
 Sec. 31 Twp. 15 S. R. 26 East West

Number of Acres attributable to well: 40
 QTR / QTR / QTR of acreage: NE - NE - NE

Is Section: Regular or Irregular

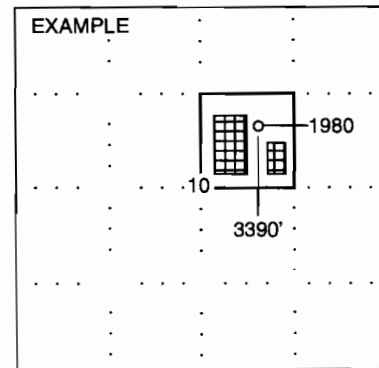
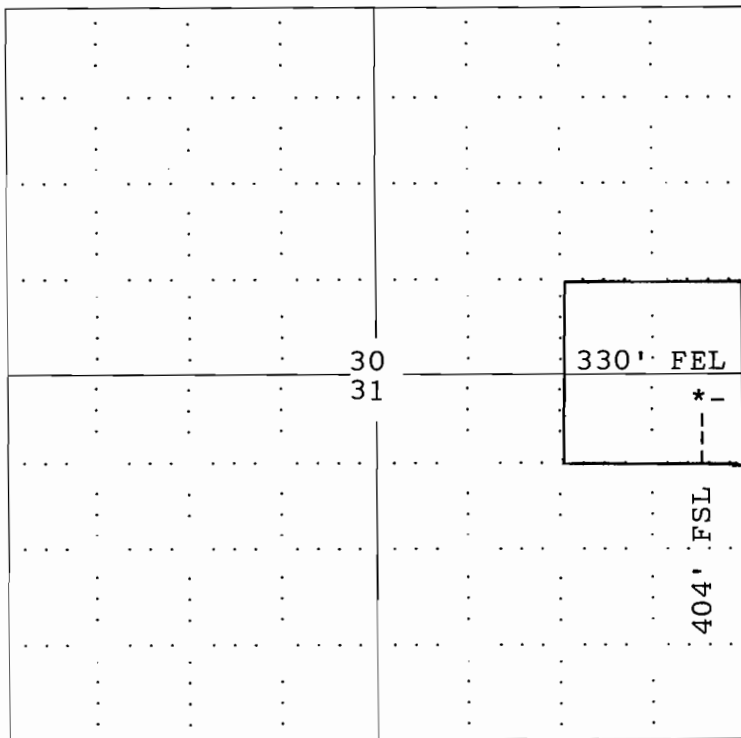
If Section is Irregular, locate well from nearest corner boundary.

Section corner used: NE NW SE SW

Pooling: S/2 SE SE Section 30-15S-26W
and N/2 NE NE Section 31-15S-26W

PLAT

*(Show location of the well and shade attributable acreage for prorated or spaced wells.)
 (Show footage to the nearest lease or unit boundary line.)*



NOTE: In all cases locate the spot of the proposed drilling locaton.

In plotting the proposed location of the well, you must show:

1. The manner in which you are using the depicted plat by identifying section lines, i.e. 1 section, 1 section with 8 surrounding sections, 4 sections, etc.
2. The distance of the proposed drilling location from the section's south / north and east / west.
3. The distance to the nearest lease or unit boundary line.
4. If proposed location is located within a prorated or spaced field a certificate of acreage attribution plat must be attached: (C0-7 for oil wells; CG-8 for gas wells).

KANSAS CORPORATION COMMISSION
OIL & GAS CONSERVATION DIVISION
APPLICATION FOR SURFACE PIT


RECEIVED

Form CDP-1
April 2004
Form must be Typed

JUL 21 2006

KCC WICHITA

Submit in Duplicate

| | | |
|---|--|--|
| Operator Name: Mull Drilling Company, Inc. | | License Number: 5144 |
| Operator Address: P.O. Box 2758 Wichita KS 67201-2758 | | |
| Contact Person: Mark Shreve | | Phone Number: (316) 264 - 6366 |
| Lease Name & Well No.: Curtis #1-31 | | Pit Location (QQQQ): N2 - NE - NE - NE ✓ Sec. 31 Twp. 15 R. 26 <input type="checkbox"/> East <input checked="" type="checkbox"/> West 256 Feet from <input checked="" type="checkbox"/> North / <input type="checkbox"/> South Line of Section 330 Feet from <input checked="" type="checkbox"/> East / <input type="checkbox"/> West Line of Section Gove County |
| Type of Pit: <input type="checkbox"/> Emergency Pit <input type="checkbox"/> Burn Pit <input type="checkbox"/> Settling Pit <input checked="" type="checkbox"/> Drilling Pit <input type="checkbox"/> Workover Pit <input type="checkbox"/> Haul-Off Pit <i>(If WP Supply API No. or Year Drilled)</i> | Pit is: <input checked="" type="checkbox"/> Proposed <input type="checkbox"/> Existing If Existing, date constructed: Pit capacity: (bbls) | |
| Is the pit located in a Sensitive Ground Water Area? <input type="checkbox"/> Yes <input checked="" type="checkbox"/> No ✓ | | Chloride concentration: mg/l <i>(For Emergency Pits and Settling Pits only)</i> |
| Is the bottom below ground level? <input checked="" type="checkbox"/> Yes <input type="checkbox"/> No | Artificial Liner? <input type="checkbox"/> Yes <input checked="" type="checkbox"/> No | How is the pit lined if a plastic liner is not used? Earth & Clay |
| Pit dimensions (all but working pits): 60 Length (feet) 60 Width (feet) N/A N/A: Steel Pits Depth from ground level to deepest point: 4 (feet) | | |
| If the pit is lined give a brief description of the liner material, thickness and installation procedure. | | Describe procedures for periodic maintenance and determining liner integrity, including any special monitoring. |
| Distance to nearest water well within one-mile of pit NA _____ feet Depth of water well _____ feet | Depth to shallowest fresh water _____ feet. Source of information: NA RGS _____ measured _____ well owner _____ electric log _____ KDWR | |
| Emergency, Settling and Burn Pits ONLY: Producing Formation: _____ Number of producing wells on lease: _____ Barrels of fluid produced daily: _____ Does the slope from the tank battery allow all spilled fluids to flow into the pit? <input type="checkbox"/> Yes <input type="checkbox"/> No | Drilling, Workover and Haul-Off Pits ONLY: Type of material utilized in drilling/workover: Gel Mud Number of working pits to be utilized: 2 Abandonment procedure: Evaporation and backfill with original soil. Drill pits must be closed within 365 days of spud date. | 15-063-21629-0000 |
| I hereby certify that the above statements are true and correct to the best of my knowledge and belief. 7/20/06 Date  Signature of Applicant or Agent | | |

| | | | |
|----------------------------|----------------------|----------------------|---|
| KCC OFFICE USE ONLY | | | |
| Date Received: 7/21/06 | Permit Number: _____ | Permit Date: 7/21/06 | Lease Inspection: <input type="checkbox"/> Yes <input checked="" type="checkbox"/> No |