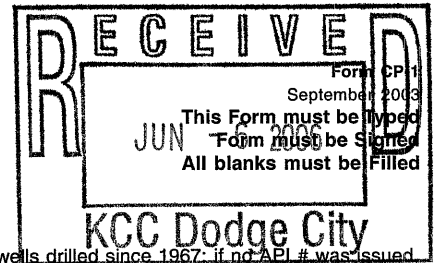


KANSAS CORPORATION COMMISSION  
 OIL & GAS CONSERVATION DIVISION  
**WELL PLUGGING APPLICATION**  
 Please TYPE Form and File ONE Copy



API # 15 - 145-20,859 - 00 - 00 (Identifier Number of this well). This must be listed for wells drilled since 1967; if no API # was issued,

indicate original spud or completion date \_\_\_\_\_.

Well Operator: F.G. Holl Company, L.L.C. KCC License #: 5056  
(Owner / Company Name) (Operator's)

Address: 9431 E. Central, Suite 100 City: Wichita

State: Kansas Zip Code: 67206 Contact Phone: (316) 684 - 8481

Lease: FOX Well #: 1-34 Sec. 34 Twp. 23 S. R. 17  East  West

10' S. - SE - SE - SE Spot Location / QQQQ County: Pawnee  
 & 30' N.

320 Feet (in exact footage) From  North /  South (from nearest outside section corner) Line of Section (Not Lease Line)

360 Feet (in exact footage) From  East /  West (from nearest outside section corner) Line of Section (Not Lease Line)

Check One:  Oil Well  Gas Well  D&A  Cathodic  Water Supply Well  
 SWD Docket # \_\_\_\_\_  ENHR Docket # \_\_\_\_\_  Other: \_\_\_\_\_

Conductor Casing Size: \_\_\_\_\_ Set at: \_\_\_\_\_ Cemented with: \_\_\_\_\_ Sacks

Surface Casing Size: 8-5/8" Set at: 248' Cemented with: 225 Sacks

Production Casing Size: 4-1/2" Set at: 4401' Cemented with: 225 Sacks

List (ALL) Perforations and Bridgeplug Sets: 4303' - 4307', 4350' - 4354'

Elevation: 2105' ( G.L. /  K.B.) T.D.: 4405' PBTD: 4437' Anhydrite Depth: 1124'  
(Stone Corral Formation)

Condition of Well:  Good  Poor  Casing Leak  Junk in Hole

Proposed Method of Plugging (attach a separate page if additional space is needed):

Heavy Mud, Hulls, Cement and Plug according to KCC specifications.

Is Well Log attached to this application as required?  Yes  No Is ACO-1 filed?  Yes  No

If not explain why? \_\_\_\_\_

Plugging of this Well will be done in accordance with K.S.A. 55-101 et. seq. and the Rules and Regulations of the State Corporation Commission.

List Name of Company Representative authorized to be in charge of plugging operations: Mr. Rob Long

Phone: (620) 793 - 0915

Address: P.O. BOX 185 City / State: Belpre, KS. 67519

Plugging Contractor: Quality Well Service KCC License #: 31925  
(Company Name) (Contractor's)


Address: 401 West Main, Lyson, KS. 67554 Phone: (620) 727 - 3410

Proposed Date and Hour of Plugging (if known?): Unknown

Payment of the Plugging Fee (K.A.R. 82-3-118) will be guaranteed by Operator or Agent

Date: 06/05/2006 Authorized Operator / Agent: Loveness Mpanje  
(Signature)

Mail to: KCC - Conservation Division, 130 S. Market - Room 2078, Wichita, Kansas 67202



P 5-5-81

STERLING DRILLING COMPANY  
P. O. Box 129  
Sterling, Kansas 67579

WELL LOG - - - - - FOX #1-34  
Located: SE SE SE, Section 34-23S-17W, Pawnee County,  
Kansas

OWNER: F. G. Holl  
ROTARY DRILLING CONTRACTOR: Sterling Drilling Company

COMMENCED: April 22, 1981  
COMPLETED: April 28, 1981

TOTAL DEPTH: 4405'

<u>LOG</u>	<u>CASING RECORD</u>
0 - 103 Surface Soil and Sand	Ran 6 joints new 8 5/8", 24# casing.
103 - 251 Clay	236.16' pipe set at 248; K.B. Cemented
251 - 572 Shale	with 225 sacks 60/40 Pozmix with 3% cc.
572 - 1124 Shale, Red Beds	Plug down at 1:00 PM, 4-22-81, by Howco.
1124 - 1139 Anhydrite	
1139 - 1639 Shale and Shells	
1639 - 2222 Shale	
2222 - 4160 Lime and Shale	
4160 - 4316 Lime, Shale and Chert	
4316 - 4405 Lime and Shale	Ran 99 joints new 4 1/2", 10.5# OD
	casing (7 joints have been sandblasted).
	4392.04' set at 4401' K.B. Cemented
	with 100 sacks Lite and 125 sacks 50/50
	Pozmix plus regular additives. Plug
	down at 3:15 AM, 4-28-81, by Howco.

Deviation Surveys: 1° at 2222'  
1° at 4316'

RECEIVED  
JUN 07 2006  
KCC WICHITA

KANSAS

CORPORATION COMMISSION

Kathleen Sebelius, Governor    Brian J. Moline, Chair    Robert E. Krehbiel, Commissioner    Michael C. Moffet, Commissioner

**NOTICE OF RECEIPT OF WELL PLUGGING APPLICATION (CP-1)**

Holl, F.G., Company L.L.C.  
9431 E Central, Suite 100  
Wichita, KS 67206

June 16, 2006

Re: FOX #1-34  
API 15-145-20859-00-00  
SESESE 34-23S-17W, 320 FSL 360 FEL  
PAWNEE COUNTY, KANSAS

Dear Operator:

This letter is to notify you that the Conservation Division is in receipt of your plugging proposal, form CP-1, for the above-captioned well.

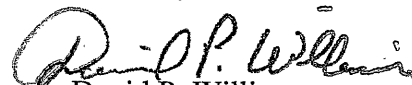
Your CP-1 has been reviewed by the Conservation Division central office for completeness and to verify license numbers. The plugging proposal will now be forwarded to the district office listed below for review of your proposed method of plugging.

**Please contact the district office for approval of your proposed plugging method at least five (5) days before plugging the well, pursuant to K.A.R. 82-3-113 (b). If a workover pit will be used during the plugging of the well it must be permitted. A CDP-1 form must be filed and approved prior to the use of the pit.**

The Conservation Division's review of form CP-1, either in the central or district office, does not include an inquiry into well ownership or the filing operator's legal right to plug the well.

**This notice in no way constitutes authorization to plug the above-captioned well by persons not having legal rights of ownership or interest in the well. This notice is void after ninety (90) days from the above date.**

Sincerely



David P. Williams  
Production Supervisor

District: #1  
210 E Frontview, Suite A  
Dodge City, KS 67801  
(620) 225-8888