


TYPE _____

NOTICE OF INTENTION TO DRILL

TO BE FILED WITH THE STATE CORPORATION COMMISSION
PRIOR TO COMMENCEMENT OF WORK



157-21,114-0000
(For office use only)

1. Operator O.P.I. Ray G. Wagner, Agent

Starting Date 4-16-80

Address Rt. 3, Paola, Kansas 66071

County Franklin

2. Contractor H. L. Brady

Sec 15 Twp 17S S Rge 21 EW

Address Rt. 3, Paola, Kansas 66071

SE $\frac{1}{4}$ NW $\frac{1}{4}$
Spot Location 1032 W of E 868 N of S

3. Type of Equipment: Rotary Cable Tool _____

Nearest Lease Line 868 ft.

4. Well to be Drilled for: Oil Gas _____

Lease Name Springer

Disposal _____ Input _____ Other _____

5. Depth of Deepest Fresh Water within 1 mile 0 ft.

6. Depth of Municipal Water Well within 3 miles 0 ft.

7. Depth to Protect all Fresh Water 200 ft.

8. Amount of Surface Casing to be set 125 ft.

Est. Total Depth 750 ft.



9. Alternate No. 1 _____ No. 2

REMARKS:

OPERATOR STATES THAT HE WILL COMPLY WITH K. S. A. 53-128

Signature of Operator

Ray G. Wagner Agent
Oaks Petroleum, Inc.



State Corporation Commission of Kansas
Conservation Division
245 North Water
Wichita, Kansas 67202

RECEIVED
 STATE CORPORATION COMMISSION

APR 17 1980

CONSERVATION DIVISION
 Wichita, Kansas

4-17-80

(IF PREFERRED, MAIL IN ENVELOPE)