

TYPE

NOTICE OF INTENTION TO DRILL

C-1

**TO BE FILED WITH THE STATE CORPORATION COMMISSION
PRIOR TO COMMENCEMENT OF WELL**

API Number 15-059-20,312-
(For office use only) 00-00

1. Operator Reed Oil Company

Starting Date March 2, 1977

Address P.O. Box 2, Chanute, Kansas 66720

County Franklin

2. Contractor Brady Drlg. Co.

Sec. 18 Twp. 17 S Rge. 21 ^E/_{NE}
615' from S.L. & 410' from
Spot Location E.L. of SE/4

Address Paola, Kansas

3. Type of Equipment: Rotary Cable Tool

Nearest Lease Line 410 ft.

4. Well to be Drilled for: Oil Gas

Lease Name Blunk

Disposal Input Other

Well No. 2

5. Depth of Deepest Fresh Water within 1/2 mile 25 ft.

6. Depth of Municipal Water Well within 3 miles None ft.

7. Depth to Protect all Fresh Water 200-30 ft.

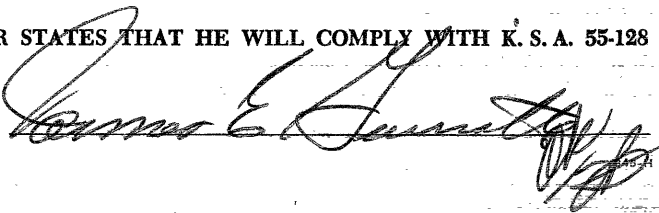
8. Amount of Surface Casing to be set 40 ft.

Est. Total Depth 500 ft.


9. Alternate No. 1 No. 2

REMARKS:

OPERATOR STATES THAT HE WILL COMPLY WITH K. S. A. 55-128

Signature of Operator 






**State Corporation Commission of Kansas
Conservation Division
P. O. Box 17027
Wichita, Kansas 67217**

FEB 25 1977

2-25-77



(IF PREFERRED, MAIL IN ENVELOPE)