

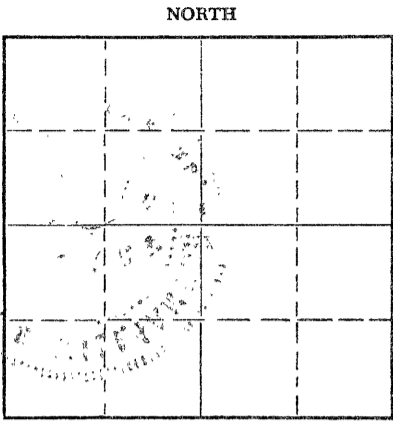
15-141-20010-00-00

Give All Information Completely
Make Required Affidavit
Mail or Deliver Report to:
Conservation Division
State Corporation Commission
212 No. Market
Wichita, Kansas

WELL PLUGGING RECORD

Osborne County, Sec. 30 Twp. 8S Rge. 13 W (E) (W)
Location as "NE/CNW%SW%" or footage from lines C SE SE

Lease Owner: Neven H. Veail
Lease Name: Bliss Well No. 1
Office Address: 1401 Mckinley, Great Bend, Kansas 67530
Character of Well (completed as Oil, Gas or Dry Hole): Dry Hole
Date well completed: 8-15 19 68
Application for plugging filed: 8-15 19 68
Application for plugging approved: 8-15 19 68
Plugging commenced: 8-15 19 68
Plugging completed: 8-15 19 68
Reason for abandonment of well or producing formation: Dry Hole



Locate well correctly on above Section Plat

If a producing well is abandoned, date of last production: 19
Was permission obtained from the Conservation Division or its agents before plugging was commenced? Yes

Name of Conservation Agent who supervised plugging of this well: Leo Massey
Producing formation: Depth to top: Bottom: Total Depth of Well: Feet
Show depth and thickness of all water, oil and gas formations.

OIL, GAS OR WATER RECORDS

CASING RECORD

FORMATION	CONTENT	FROM	TO	SIZE	PUT IN	PULLED OUT

Describe in detail the manner in which the well was plugged, indicating where the mud fluid was placed and the method or methods used in introducing it into the hole. If cement or other plugs were used, state the character of same and depth placed, from feet to feet for each plug set.


RECEIVED
STATE CORPORATION COMMISSION
AUG 26 1968
CONSERVATION DIVISION
Wichita, Kansas

- 3998 - 600 - Heavy rotary mud
- 600 - 210 - Plug, 70 sacks cement
- 600 - 210 - Heavy rotary mud
- 210 - 40 - Plug, 30 sacks cement
- 210 - 40 - Heavy rotary mud
- 40 - GL - Plug, 10 sacks cement

8-26-68

Plugging service by Allied Cement, Russell, Kansas

Name of Plugging Contractor: Peel Brothers, Inc.
Address: Box 359, Hoisington, Kansas 67544



STATE OF Kansas, COUNTY OF Osborne, ss.
I, Peel Brothers, Inc. (employee of owner) of the above-described well, being first duly sworn on oath, says: That I have knowledge of the facts, statements, and matters herein contained and the log of the above-described well as filed and that the same are true and correct. So help me God.
(Signature) Wendell C. Peel
Wendell C. Peel, President

SUBSCRIBED AND SWORN TO before me this 20th day of August, 1968
My commission expires 6-21-70
Ethel S. Williamson Notary Public.

15-141-20010-00-00

DRILLER'S LOG

Well Owner: Neven H. Veail
Farm Name: Bliss No. 1
Date Started: 8-5-68
Date Completed: 8-15-68
Total Depth: 3998

Section 30-8S-13W
Osborne County, Kansas

Casing: 8-5/8" set at 225' cemented

Contractor: Peel Brothers, Inc.

Figures below are the bottoms of the formations:

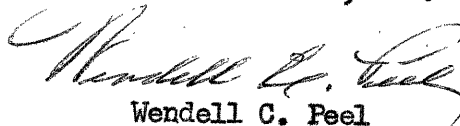
Surface Shale	0 - 229
Red Bed	795
Anhydrite	1115
Shale	1120
Shale and Lime	1660
Lime and Chert	3804
Lime and Shale	3870
Lime	3998
Total Depth	3998

RECEIVED
STATE CORPORATION COMMISSION
AUG 26 1968
CONSERVATION DIVISION
Wichita, Kansas

8-26-68

This is to certify that the above information is true and correct to the best of our knowledge.

PEEL BROTHERS, INC.



Wendell C. Peel
President



SUBSCRIBED AND SWORN to before me this 20th day of August, 1968.



Ethel S. Williamson
Notary Public

My Commission expires 6-21-70