

15-141-20030-00-00

STATE OF KANSAS
STATE CORPORATION COMMISSION

WELL PLUGGING RECORD

Give All Information Completely
Make Required Affidavit
Mail or Deliver Report to
Conservation Division
State Corporation Comm.
245 North Water
Wichita, KS 67202

Osborne County, Sec. 18 Twp. 8S Rge. 13W E/W
Location as "NE/CNW}SW $\frac{1}{4}$ " or footage from lines
SW SW SW

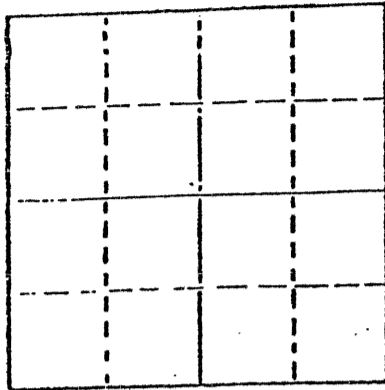
Lease Owner Petroleum Management Inc.
Lease Name Roadhouse Well No. 1
Office Address 400 N. Woodlawn, Suite 201, Wichita, Ks.
Character of Well (Completed as Oil, Gas or Dry Hole)
Dry Hole

Date Well completed October 5, 1976
Application for plugging filed October 5, 1976
Application for plugging approved October 5, 1976
Plugging commenced October 5, 1976
Plugging completed October 5, 1976
Reason for abandonment of well or producing formation
Dry Hole

If a producing well is abandoned, date of last production
19

Was permission obtained from the Conservation Division or
its agents before plugging was commenced? Yes

Name of Conservation Agent who supervised plugging of this well Donald Truan
Producing formation _____ Depth to top _____ Bottom _____ Total Depth of Well 3046'
Show depth and thickness of all water, oil and gas formations.



OIL, GAS OR WATER RECORDS

CASING RECORD

FORMATION	CONTENT	FROM	TO	SIZE	PUT IN	PULLED OUT
				8 5/8"	208'	-0-

Describe in detail the manner in which the well was plugged, indicating where the mud fluid
was placed and the method or methods used in introducing it into the hold. If cement or other
plugs were used, state the character of same and depth placed, from _____ feet to
_____ feet for each plug set.

Plug @ 300' w/50 sx cmt.
Plug @ 40' w/10 sx cmt.
2 sx cmt. in rathole

(If additional description is necessary, use BACK of this sheet)


Name of Plugging Contractor Red Tiger Drilling Company 10-18-76
1720 KSB&T Building, Wichita, Kansas 67202

STATE OF Kansas COUNTY OF Sedgwick, ss.
Gloria Fawcett (employee of owner) or ~~(owner)~~

of the above-described well, being first duly sworn on oath, says: That I have knowledge of
the facts, statements, and matters herein contained and the log of the above-described well
as filed and that the same are true and correct. So help me God.

(Signature) Gloria Fawcett
1720 KSB&T Building, Wichita, Kansas 67202
(Address)

SUBSCRIBED AND SWORN TO before me this 13th day of October, 1976



My commission expires _____

D'Ann Brennan
Notary Public.

15-141-20030-00-00

DRILLERS LOG

No. 1 Roadhouse

CASING RECORD:	COMPANY:	Petroleum Management, Inc.	DESCRIPTION:
8 5/8" @ 213'	CONTRACTOR:	Red Tiger Drilling Company	SW SW SW
w/11' ldg. jt. &	COMMENCED:	September 28, 1976	Sec. 18-T8S-R13W
160 sx cmt.	COMPLETED:	October 5, 1976	Osborne County, Kansas
TOTAL DEPTH: 3,046'			ELEVATION: 1,748' KB

<u>FORMATION</u>	<u>FROM</u>	<u>TO</u>	<u>REMARKS</u>
Shale	0	337	
Shale & Red Beds	337	967	
Anhydrite	967	999	
Shale	999	1290	
Shale & Lime	1290	1557	
Shale	1557	1675	
Shale & Sand Shale	1675	1875	
Shale & Lime	1875	2067	
Lime & Shale	2067	2476	
Lime	2476	3046	
RTD		3046	


I certify that this is a true and correct copy of the above log to the best of my knowledge.

RED TIGER DRILLING COMPANY

Gloria Fawcett
Gloria Fawcett

Subscribed and sworn to before me this 13th day of October, 1976.

D'Ann Drennan
Notary Public



RECORDED 10-18-76

OCT 18 1976

OSBORNE COUNTY, KANSAS