

STATE OF KANSAS
STATE CORPORATION COMMISSION
200 COLORADO DERBY BUILDING
WICHITA, KANSAS 67202

WELL PLUGGING RECORD

API NUMBER 15-141-20,181-00-0

LEASE NAME Roadhouse

WELL NUMBER 1

SPOT LOCATION NE SE SW

SEC. 18 TWP. 8S RGE. 13 (E) OR (W)

COUNTY Osborne

DATE WELL COMPLETED 9-12-83

PLUGGING COMMENCED 9-12-83

PLUGGING COMPLETED 9-12-83

TYPE OR PRINT

PLEASE FILL OUT COMPLETELY
AND MAKE REQUIRED AFFIDAVIT.

LEASE OPERATOR DaMar Oil Explorations

ADDRESS P. O. Box 70, Hays, Kansas 67601

PHONE #(913) 625-0020 OPERATORS LICENSE NO. 7027

CHARACTER OF WELL D&A
(OIL, GAS, D&A, SWD, INPUT, WATER SUPPLY WELL)

DID YOU NOTIFY THE KCC/KDHE JOINT DISTRICT OFFICE PRIOR TO PLUGGING THIS WELL? yes

WHICH KCC/KDHE JOINT OFFICE DID YOU NOTIFY? Dist. #6

IS ACC-1 FILED? _____ IF NOT, IS WELL LOG ATTACHED? yes

PRODUCING FORMATION _____ DEPTH TO TOP _____ BOTTOM _____ T.D. 3657'

SHOW DEPTH AND THICKNESS OF ALL WATER, OIL AND GAS FORMATIONS.

OIL, GAS OR WATER RECORDS | CASING RECORD

FORMATION	CONTENT	FROM	TO	SIZE	PUT IN	PULLED OUT
				8-5/8"	211'	--0--

DESCRIBE IN DETAIL THE MANNER IN WHICH THE WELL WAS PLUGGED, INDICATING WHERE THE MUD FLUID WAS PLACED AND THE METHOD OR METHODS USED IN INTRODUCING IT INTO THE HOLE. IF CEMENT OR OTHER PLUGS WERE USED STATE, THE CHARACTER OF SAME AND DEPTH PLACED, FROM FEET TO FEET EACH SET.

Mud laden fluid @ 3657' - 1046'
 20 sks cement @ 1046'
 80 sks cement @ 700' 10 sks cement @ 40'
 40 sks cement @ 260' 10 sks cement in rat-

(IF ADDITIONAL DESCRIPTION IS NECESSARY, USE BACK OF THIS FORM.) hole.

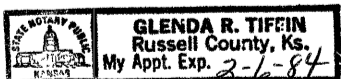
NAME OF PLUGGING CONTRACTOR Emphasis Oil Operations LICENSE No. 750
ADDRESS P. O. Box 506, Russell, KS 67665-0506

STATE OF KANSAS COUNTY OF RUSSELL, SS.

Joe K. Branum (EMPLOYEE OF OPERATOR) OR (OPERATOR) OF ABOVE-DESCRIBED WELL, BEING FIRST DULY SWORN ON OATH, SAYS: THAT I HAVE KNOWLEDGE OF THE FACTS, STATEMENTS, AND MATTERS HEREIN CONTAINED AND THE LOG OF THE ABOVE-DESCRIBED WELL AS FILED THAT THE SAME ARE TRUE AND CORRECT, SO HELP ME GOD.

(SIGNATURE) Joe K. Branum
(ADDRESS) P. O. Box 506, Russell, KS 67665

SUBSCRIBED AND SWORN TO BEFORE ME THIS 16th DAY OF Sept., 1983



Glenda R. Tiffin
Glenda R. Tiffin, NOTARY PUBLIC

MY COMMISSION EXPIRES: February 6, 1984.

RECEIVED
STATE CORPORATION COMMISSION
SEP 19 1983
CONSERVATION DIVISION
Wichita, Kansas

FORM CP-4
REVISED 06-83

9-19-83

15-141-20181-00-00

EMPHASIS OIL OPERATIONS

P. O. Box 506

Russell, Kansas 67665-0506

DRILLERS LOG

OPERATOR: DaMar Oil Explorations
P. O. Box 70
Hays, Kansas 67601

CONTRACTOR: Emphasis Oil Operations
P. O. Box 506
Russell, Kansas 67665-0506

LEASE: Roadhouse WELL: #1

LOCATION: NE SE SW
Section 18-8S-13W
Osborne County, Kansas

Total Depth: 3657'

Elevation:

Commenced: 9-4-83

Date Completed: 9-12-83

Casing: 8-5/8" @ 211' with 140 sks cement

Status: Dry Hole


DEPTHS & FORMATIONS

(All measurements from K.B.)

Top Soil & Sand	25'	Anhydrite	1067'
Shale & Sand	120'	Shale	1902'
Shale	214'	Shale & Lime	2975'
Sand & Shale	1036'	Lime (L.T.D.)	3657'

STATE OF KANSAS)
) ss:
COUNTY OF RUSSELL)

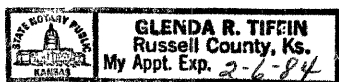
Joe K. Branum, of Emphasis Oil Operations, states that the above and foregoing is a true and correct log of the above captioned well, to the best of his knowledge.




Joe K. Branum

Subscribed and sworn to before me this 16th day of September, 1983.

My Commission Expires: February 6, 1984.





Notary Public

RECEIVED
STATE CORPORATION COMMISSION

SEP 19 1983 9-19-83

CONSERVATION DIVISION
Wichita, Kansas