

15-141-20032-00-00

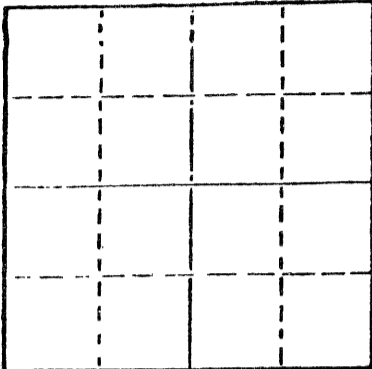
STATE OF KANSAS
STATE CORPORATION COMMISSION

WELL PLUGGING RECORD

Give All Information Completely
Make Required Affidavit
Mail or Deliver Report to
Conservation Division
State Corporation Comm.
245 North Water
Wichita, KS 67202

Osborne County. Sec. 34 Twp. 8S Rge. 13W E/W
Location as "NE/CNW $\frac{1}{4}$ /SW $\frac{1}{4}$ " or footage from lines
SE SE NW

Lease Owner Petroleum Management, Inc.
Lease Name Vohs Well No. 1-A
Office Address 400 N. Woodlawn, Suite 201, Wichita, Ks. 67208
Character of Well (Completed as Oil, Gas or Dry Hole) _____
D & A
Date Well completed October 24, 1976
Application for plugging filed October 24, 1976
Application for plugging approved October 24, 1976
Plugging commenced October 24, 1976
Plugging completed October 24, 1976
Reason for abandonment of well or producing formation _____
D & A



Locate well correctly on above
Section Plat

If a producing well is abandoned, date of last production
19

Was permission obtained from the Conservation Division or
its agents before plugging was commenced? Yes

Name of Conservation Agent who supervised plugging of this well Donald Truan
Producing formation _____ Depth to top _____ Bottom _____ Total Depth of Well 3070'
Show depth and thickness of all water, oil and gas formations.

OIL, GAS OR WATER RECORDS

CASING RECORD

FORMATION	CONTENT	FROM	TO	SIZE	PUT IN	PULLED OUT
				8 5/8"	224'	-0-

Describe in detail the manner in which the well was plugged, indicating where the mud fluid
was placed and the method or methods used in introducing it into the hold. If cement or other
plugs were used, state the character of same and depth placed, from _____ feet to
_____ feet for each plug set.

Bottom Plug @ 250' w/50 sx Halliburton Light
Top Plug @ 40' w/10 sx

RECEIVED
STATE CORPORATION COMMISSION

NOV 01 1976

CONSERVATION DIVISION
Wichita, Kansas

11-1-76

(If additional description is necessary, use BACK of this sheet)

Name of Plugging Contractor Red Tiger Drilling Company, 1720 KSB&T Building, Wichita, Kansas

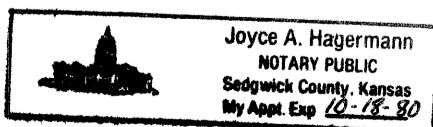
STATE OF Kansas COUNTY OF Sedgwick, ss.
Gloria Fawcett (employee of owner) or (owner / agent / attorney)
of the above-described well, being first duly sworn on oath, says: That I have knowledge of
the facts, statements, and matters herein contained and the log of the above-described well
as filed and that the same are true and correct. So help me God.

(Signature) Gloria Fawcett
1720 KSB&T Building, Wichita, Kansas 67202
(Address)

SUBSCRIBED AND SWORN TO before me this 27th day of October, 1976

Joyce A Hagermann
Notary Public.

My commission expires _____



15-141-20032-00-00

DRILLERS LOG

No. 1-A Vohs

CASING RECORD:	COMPANY:	Petroleum Management, Inc.	DESCRIPTION:
8 5/8" @ 230' w/11' ldg. jt. & 160 sx cmt.	CONTRACTOR:	Red Tiger Drilling Company	SE SE NW Sec. 34-T8S-R13W Osborne County, Kansas
	COMMENCED:	October 17, 1976	
	COMPLETED:	October 24, 1976	
TOTAL DEPTH: 3,070'			ELEVATION: 1,743' KB

<u>FORMATION</u>	<u>FROM</u>	<u>TO</u>	<u>REMARKS</u>
Shale	0	624	
Shale & Clay	624	927	
Anhydrite	927	955	
Shale	955	1005	
Red Bed & Shale	1005	1300	
Shale	1300	1485	
Shale & Lime	1485	1885	
Shale	1885	2000	
Shale & Lime	2000	2475	
Lime	2475	2550	
Lime & Shale	2550	2750	
Lime	2750	2847	
Lime & Shale	2847	2930	
Lime	2930	3070	
RTD		3070	


I certify that this is a true and correct copy of the above log to the best of my knowledge.

RED TIGER DRILLING COMPANY

Gloria Fawcett
Gloria Fawcett

Subscribed and sworn to before me this 27th day of October, 1976.

Joyce A. Hagermann
Notary Public



RECORDED
NOV 03 1976
CORRECTION
11-1-76