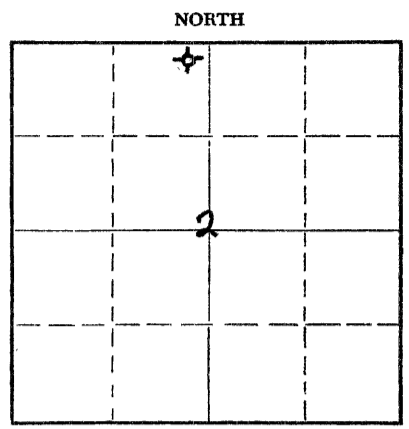


15-163-20949-00-00

STATE OF KANSAS
STATE CORPORATION COMMISSION
Give All Information Completely
Make Required Affidavit
Mail or Deliver Report to:
Conservation Division
State Corporation Commission
212 North Market, Insurance Bldg.
Wichita, Kansas

WELL PLUGGING RECORD

Rooks County. Sec. 2 Twp. 8S Rge. 17W ~~(E)~~ (W)
Location as "NE/CNW%SW%" or footage from lines NE NE NW
Lease Owner John O. Farmer, Inc.
Lease Name McComb Well No. #1
Office Address P.O. Box 352, Russell, KS 67665
Character of Well (completed as Oil, Gas or Dry Hole) Dry Hole
Date well completed August 22, 1979
Application for plugging filed Yes 19
Application for plugging approved 19
Plugging commenced 19
Plugging completed 6:30 A.M., August 22, 1979
Reason for abandonment of well or producing formation _____



Locate well correctly on above Section Plat

If a producing well is abandoned, date of last production _____ 19
Was permission obtained from the Conservation Division or its agents before plugging was commenced? Yes

Name of Conservation Agent who supervised plugging of this well Gilbert Balthazor
Producing formation _____ Depth to top _____ Bottom _____ Total Depth of Well _____ Feet
Show depth and thickness of all water, oil and gas formations.

OIL, GAS OR WATER RECORDS				CASING RECORD		
FORMATION	CONTENT	FROM	TO	SIZE	PUT IN	PULLED OUT

Describe in detail the manner in which the well was plugged, indicating where the mud fluid was placed and the method or methods used in introducing it into the hole. If cement or other plugs were used, state the character of same and depth placed, from _____ feet to _____ feet for each plug set.

Plug #1 set @ 600' w/70 sx. cement
Plug #2 set @ 200' w/20 sx. cement
Plug #3 set @ 40' w/10 sx. cement

RECEIVED
STATE CORPORATION COMMISSION
AUG 27 1979
CONSERVATION DIVISION
Wichita, Kansas

(If additional description is necessary, use BACK of this sheet)
Name of Plugging Contractor John O. Farmer, Inc.
Address P.O. Box 352, Russell, KS 67665


STATE OF Kansas, COUNTY OF Russell, ss.
John O. Farmer (employee of owner) or (owner or operator) of the above-described well, being first duly sworn on oath, says: That I have knowledge of the facts, statements, and matters herein contained and the log of the above-described well as filed and that the same are true and correct. So help me God.

(Signature) John O. Farmer
P.O. Box 352, Russell, KS 67665
(Address)

SUBSCRIBED AND SWORN TO before me this 23rd day of August, 1979

Connie Lynn Anderson
Connie Lynn Anderson Notary Public.

My commission expires March 29, 1983



KANSAS DRILLERS LOG

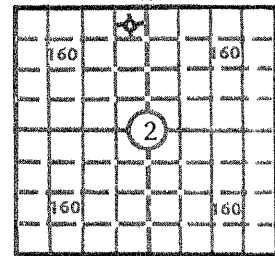
IMPORTANT
 Kans. Geo. Survey request
 samples on this well.

S. 2 T. 8 R. 17 ^E/_W

Loc. NE NE NW

County Rooks

640 Acres
 N



Locate well correctly

Elev.: Gr. 1936'

DF 1939' KB 1941'

API No. 15 — 163 — 20,949-00-00
 County Number

Operator
John O. Farmer, Inc.

Address
P. O. Box 352 Russell, Kansas 67665

Well No. # 1 Lease Name McComb

Footage Location
330 feet from (N) SX line 330 feet from (E) WX line

Principal Contractor John O. Farmer, Inc. Geologist Sam L. Farmer

Spud Date 8-13-79 Total Depth 3285' P.B.T.D.

Date Completed 8-22-79 Oil Purchaser

CASING RECORD

Report of all strings set — surface, intermediate, production, etc.

Purpose of string	Size hole drilled	Size casing set (in O.D.)	Weight lbs/ft.	Setting depth	Type cement	Sacks	Type and percent additives
Surface	12-1/4"	8-5/8"	28	215'	Common	175	

LINER RECORD

PERFORATION RECORD

Top, ft.	Bottom, ft.	Sacks cement	Shots per ft.	Size & type	Depth interval

Size	Setting depth	Packer set at

ACID, FRACTURE, SHOT, CEMENT SQUEEZE RECORD

Amount and kind of material used	Depth interval treated
	<u>8-27-79</u>

RECEIVED
 STATE CORPORATION COMMISSION

AUG 27 1979

INITIAL PRODUCTION

Date of first production _____ Producing method (flowing, pumping, gas lift, etc.) _____

RATE OF PRODUCTION PER 24 HOURS	Oil	Gas	Water	Gas-oil ratio
	bbls.	bbls.	MCF	bbls.

Disposition of gas (vented, used on lease or sold) _____ Producing interval (s) _____

CONSERVATION DIVISION
 Wichita, Kansas

INSTRUCTIONS: As provided in KCC Rule 82-2-125, within 90 days after completion of a well, one completed copy of this Drillers Log shall be transmitted to the State Geological Survey of Kansas, 4150 Monroe Street, Wichita, Kansas 67209. Copies of this form are available from the Conservation Division, State Corporation Commission, 3830 So. Meridian (P.O. Box 17027), Wichita, Kansas 66217. Phone AC 316-522-2206. If confidential custody is desired, please note Rule 82-2-125. Drillers Logs will be on open file in the Oil and Gas Division, State Geological Survey of Kansas, Lawrence, Kansas 66044.

Operator **John O. Farmer, Inc.** DESIGNATE TYPE OF COMP.: OIL, GAS, DRY HOLE, SWDW, ETC.:

Well No. #1 Lease Name **McComb** Dry Hole

S 2 T 8S R 17 XX W

WELL LOG

Show all important zones of porosity and contents thereof; cored intervals, and all drill-stem tests, including depth interval tested, cushion used, time tool open, flowing and shut-in pressures, and recoveries.

SHOW GEOLOGICAL MARKERS, LOGS RUN, OR OTHER DESCRIPTIVE INFORMATION.

FORMATION DESCRIPTION, CONTENTS, ETC.	TOP	BOTTOM	NAME	DEPTH
Shale & Sand	-0-	815		<u>Sample Tops</u>
Sand	815	970		
Red Bed	970	1080	Anhydrite	1277 (+664)
Red Bed & Shale	1080	1277	Topeka	2788 (-847)
Anhydrite	1277	1314	Heebner	3000 (-1059)
Shale	1314	1356	Toronto	3023 (-1082)
Shale & Lime	1356	2425	Lansing	3043 (-1102)
Lime & Shale	2425	2570	B/KC	3282 (-1341)
Shale & Lime	2570	2826	T.D.	3285 (-1344)
Lime & Shale	2826	3130		
Lime	3130	3285		
DST #1 2808-26 Tool open 30-30-30-30 - weak blow, 40 min. Rec: 20' oil-specked mud FP: 21-32 BHP: 878-824		DST #5 3135-50 Tool open 30-45-60-60 - fair Rec: 310' water blow FP: 32-141 BHP: 327-272		
DST #2 2943-60 Tool open 30-30 - weak blow, 20 min. Rec: 20' mud with few specks oil FP: 32-32 BHP: 1107		DST #6 3185-3215 Tool open 30-30-5 - weak blow, Rec: 10' slightly 7 min. oil cut mud FP: 32-32 BHP: 109		
DST #3 2965-80 Tool open 30-45-60-60 - good blow Rec: 250' muddy water FP: 43-131 BHP: 1044-1023		DST #7 3210-85 Tool open 30-30-30-30 - weak blow, 50 min. Rec: 20' oil cut mud FP: 65-65 BHP: 693-152		
DST #4 3005-58 Tool open 30-30 - weak blow, 20 min. Rec: 10' mud FP: 32-32 BHP: 544				

USE ADDITIONAL SHEETS, IF NECESSARY, TO COMPLETE WELL RECORD.

Date Received	<i>John O. Farmer</i> Signature
	President Title
	August 23, 1979 Date