

15-163-00701-00-00

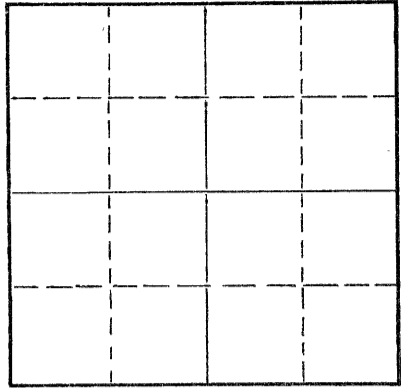
STATE OF KANSAS
STATE CORPORATION COMMISSION

WELL PLUGGING RECORD

Give All Information Completely
Make Required Affidavit
Mail or Deliver Report to:
Conservation Division
State Corporation Commission
800 Bitting Building
Wichita, Kansas

NE NE SW - Rooks County, Sec. 3 Twp. 8S Rge. 17W (X) (W)
Location as "NE/CNW%SW%" or footage from lines NE NE SW
Lease Owner Murfin Drilling Company et al
Lease Name McComb Well No. 1
Office Address 507 Union Nat'l Bank Bldg., Wichita, Kansas
Character of Well (completed as Oil, Gas or Dry Hole) Dry Hole
Date well completed June 16 19 54
Application for plugging filed June 16 19 54
Application for plugging approved June 16 19 54
Plugging commenced June 16 19 54
Plugging completed June 16 19 54
Reason for abandonment of well or producing formation Dry Hole

NORTH



Locate well correctly on above
Section Plat

If a producing well is abandoned, date of last production _____ 19____
Was permission obtained from the Conservation Division or its agents before plugging was commenced? _____

Name of Conservation Agent who supervised plugging of this well Mr. Petty, Hays, Kansas
Producing formation _____ Depth to top _____ Bottom _____ Total Depth of Well 3435 Feet
Show depth and thickness of all water, oil and gas formations.

OIL, GAS OR WATER RECORDS

CASING RECORD

FORMATION	CONTENT	FROM	TO	SIZE	PUT IN	PULLED OUT
				8 5/8	130'	-0-

Describe in detail the manner in which the well was plugged, indicating where the mud fluid was placed and the method or methods used in introducing it into the hole. If cement or other plugs were used, state the character of same and depth placed, from _____ feet to _____ feet for each plug set.

Plugged hole. First Plug @ 150', 20 sacks cement through drill pipe. Filled to 40',
2nd plug. 1/2 sk Halls - 10 sacks cement

(If additional description is necessary, use BACK of this sheet)

Name of Plugging Contractor Murfin Drilling Company
Address 507 Union National Bank Building, Wichita, Kansas

STATE OF Kansas, COUNTY OF Sedgwick, ss.
W. R. Murfin (~~employee of owner~~) or (owner or operator) of the above-described well, being first duly sworn on oath, says: That I have knowledge of the facts, statements, and matters herein contained and the log of the above-described well as filed and that the same are true and correct. So help me God.

(Signature) WR Murfin
507 Union Nat'l Bank Bldg., Wichita, Kansas
(Address)

SUBSCRIBED AND SWORN TO before me this 20th day of July, 19 54

My commission expires 6-4-55

Abby Heimerman
Notary Public.

PLUGGING
FILE SEC 3 T 8 R 17W
BOOK PAGE 41 LINE 39

7-21-54

WELL LOG

15-163-00701-00-00

COMPANY Murfin Drilling Company et al

SEC. 3 T. 8S R. 17W

FARM McComb

NO. 1

LOC. NE NE SW

TOTAL DEPTH 3435'

COMM. 6-7-54

COMP. 6-16-54

COUNTY


Rooks

KANSAS

SHOT OR TREATED

CONTRACTOR Murfin Drilling Company

ISSUED



CASING

20 10
15 8 5/8" cemented with 100 sax cement - 130'
12 6
13 5

ELEVATION 1894 K. B.

PRODUCTION D & A


FIGURES INDICATE BOTTOM OF FORMATIONS

40	Post Rock	Tops:	
130	Sand - Shale	Topeka	2819 (-925)
430	Shale - Shells	Heebner	3028 (-1134)
710	Sand - Shale	Toronto	3051 (-1157)
830	Iron - Sand - Shale	Lansing	3070 (-1176)
950	Shale - Shells	Base K. City	3308 (-1414)
1253	Red Bed	Arbuckle	3398 (-1504)
1290	Anhydrate	RTD	3435 (-1541)
1325	Shale		
1625	Shale - Salt - Shells		
1785	Shale - Shells		
1960	Shale - Lime		
2085	Lime		
2215	Lime - Shale		
2465	Shale		
2945	Shale - Lime		
3295	Lime		
3350	Lime - Shale		
3385	Lime - Shale		
3435	Arbuckle		
3435	T. D.		

State of Kansas }
County of Sedgwick } ss:

17-21-54

I, W. R. Murfin of the Murfin Drilling Company upon oath state that the above and foregoing is a true and correct copy of the log of the McComb # 1 well.



Subscribed and sworn to before me this 20th day of July 19 54

My Commission Expires: 6-4-55

W R Murfin
Abey Heimerman
NOTARY PUBLIC