

CARD MUST BE TYPED

State of Kansas  
**NOTICE OF INTENTION TO DRILL**  
(see rules on reverse side)

CARD MUST BE SIGNED

Starting Date: ..... 8 - 18 - 84 .....  
month day year

API Number 15- 059-23,642-00-00

OPERATOR: License # 6419  
Name G.O.C., Incorporated  
Address P. O. Box 391  
City/State/Zip Ottawa, Kansas 66067  
Contact Person Steven R. Gustison  
Phone 913/242-2985

SE/4 13 18 20  East  
..... (location) Sec Twp S, Rge  West

1485 Ft North from Southeast Corner of Section  
1815 Ft West from Southeast Corner of Section  
(Note: Locate well on Section Plat on reverse side)

CONTRACTOR: License # 9396  
Name Cherokee Basin Drilling Co.  
City/State Ottawa, Kansas 66067

Nearest lease or unit boundary line ..... 825 ..... feet.  
County Franklin  
Lease Name J.E. Burkdoll Well# 12


Domestic well within 330 feet :  yes  no  
Municipal well within one mile :  yes  no

Well Drilled For: Well Class: Type Equipment:  
 Oil  Swd  Infield  Mud Rotary  
 Gas  Inj  Pool Ext.  Air Rotary  
 OWWO  Expl  Wildcat  Cable

Depth to Bottom of fresh water ..... 20 ..... feet  
Lowest usable water formation ..... 200 .....  
Depth to Bottom of usable water ..... feet


If OWWO: old well info as follows:

Operator .....  
Well Name .....  
Comp Date ..... Old Total Depth .....  
Projected Total Depth ..... 750 ..... feet  
Projected Formation at TD ..... Squirrel  
Expected Producing Formations ..... Squirrel

Surface pipe by Alternate : 1  2   
Surface pipe to be set ..... 20 ..... feet  
Conductor pipe if any required ..... feet  
Ground surface elevation ..... 1040 ..... feet MSL  
This Authorization Expires 2-13-85  
Approved By 8-13-84 

I certify that we will comply with K.S.A. 55-101, et seq., plus eventually plugging hole to K.C.C. specifications.

Date 8/8/84 Signature of Operator or Agent

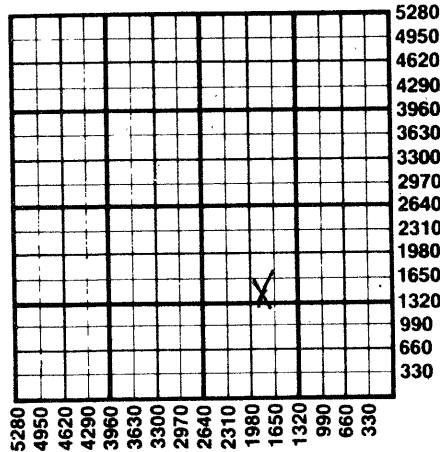


Title President

Must be filed with the K.C.C. five (5) days prior to commencing well  
 This card void if drilling not started within six (6) months of date received by K.C.C.

8-13-84

**A Regular Section of Land**  
**1 Mile = 5,280 Ft.**



**Important procedures to follow**

1. Notify District office before setting surface casing.
2. Set surface casing by circulating cement to the top.
3. File completion forms ACO-1 with K.C.C. within 90 days of well completion, following instructions on ACO-1, side 1, and including copies of wireline logs.
4. Notify District office 48 hours prior to old well workover or re-entry.
5. Prior to plugging, prepare a plugging plan, then obtain agreement from the appropriate district office for an approved plugging plan.
6. Submit plugging report (CP-4) to K.C.C. after plugging is completed.
7. Obtain an approved injection docket number before disposing of salt water.
8. Notify K.C.C. within 10 days when injection commences or terminates.
9. If an alternate 2 completion, cement in the production pipe from below any usable water to surface within 120 days of spud date.

RECEIVED

STATE CORPORATION COMMISSION

AUG 13 1984

CONSERVATION DIVISION  
 Wichita, Kansas

State Corporation Commission of Kansas  
 Conservation Division  
 200 Colorado Derby Building  
 Wichita, Kansas 67202  
 (316) 263-3238