

TYPE

NOTICE OF INTENTION TO DRILL

C-1

TO BE FILED WITH THE STATE CORPORATION COMMISSION
PRIOR TO COMMENCEMENT OF WELL

API Number 15-207-20,733
(For office use only) 00-00

1. Operator R.E.French

Starting Date April 22, 1974

Address Gridley, Kansas 66852

County Woodson

2. Contractor Kilby Drl. Co.

Sec 24 Twp 23 S Rge 13 ~~W~~ ^E

Address Yates Center, Kans. 66783

Spot Location SW/4 of NE/4 of SW/4

3. Type of Equipment: Rotary Cable Tool _____

Nearest Lease Line 1200 ft.

4. Well to be Drilled for: Oil Gas _____

Lease Name Raff

Disposal _____ Input _____ Other None

5. Depth of Deepest Fresh Water within 1 mile _____ ft.

6. Depth of Municipal Water Well within 3 miles None ft.

7. Depth to Protect all Fresh Water 100 ft.



8. Amount of Surface Casing to be set 150 ft.

Est. Total Depth 2100 ft.


9. Alternate No. 1 No. 2 _____

REMARKS:

OPERATOR STATES THAT HE WILL COMPLY WITH K. S. A. 55-128

Signature of Operator  





**State Corporation Commission of Kansas
Conservation Division
P. O. Box 17027
Wichita, Kansas 67217**

**RECEIVED
STATE CORPORATION COMMISSION**

APR 18 1974

**CONSERVATION DIVISION
Wichita, Kansas**

4-18-74

(IF PREFERRED, MAIL IN ENVELOPE)