

TYPE

NOTICE OF INTENTION TO DRILL

C-1

TO BE FILED WITH THE STATE CORPORATION COMMISSION
PRIOR TO COMMENCEMENT OF WELL

API Number 15-207-21130
(For office use only) 00-00

1. Operator C.E. Weiland

Starting Date May 10, 1977

Address Neosho Falls, Kansas 66758

County Woodson

2. Contractor K & L Drilling Co.

Sec 31 Twp 23 S Rge 17 E W

Address Box 85, Neosho Falls, Kansas

Spot Location C of SW of SE 1/4

3. Type of Equipment: Rotary X Cable Tool _____

Nearest Lease Line 300 ft.

4. Well to be Drilled for: Oil X Gas _____

Disposal _____ Input _____ Other _____

Lease Name C.E. Weiland

5. Depth of Deepest Fresh Water within 1 mile _____ ft.

6. Depth of Municipal Water Well within 3 miles none ft.

7. Depth to Protect all Fresh Water 150 ft.

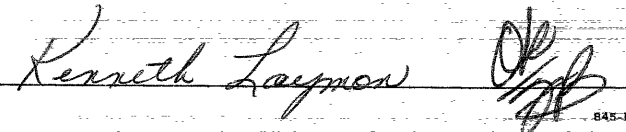
8. Amount of Surface Casing to be set 50 ft.

9. Alternate No. 1 _____ No. 2 X _____



Est. Total Depth 1050 ft.

REMARKS:

OPERATOR STATES THAT HE WILL COMPLY WITH K. S. A. 55-128

Signature of Operator Kenneth Layman 





United States 13c

**State Corporation Commission of Kansas
Conservation Division**

[REDACTED]

Wichita, Kansas [REDACTED]

New Address
245 North Water
Wichita, Kansas 67202

RECEIVED
STATE CORPORATION COMMISSION

MAY 11 1977

CONSERVATION DIVISION
Wichita, Kansas

5-11-77

(IF PREFERRED, MAIL IN ENVELOPE)