

TYPE

NOTICE OF INTENTION TO DRILL

C-1
MI-1337

TO BE FILED WITH THE STATE CORPORATION COMMISSION
PRIOR TO COMMENCEMENT OF WELL

API Number 15-207-21,371
(For office use only)
00-00

1. Operator French & Winterscheid, Inc.

Starting Date July 10, 1978

Address Gridley, Kans. 66852

County Woodson

2. Contractor Kilby Drl. Inc.

Sec 7 Twp 24 S Rge 14E E
W

Address Yates Center, Kans. 66783

Spot Location N.W./4 of NE/4

3. Type of Equipment: Rotary Cable Tool _____

Nearest Lease Line 200 ft.

4. Well to be Drilled for: Oil Gas _____

Lease Name Allen

Disposal _____ Input _____ Other _____

5. Depth of Deepest Fresh Water within 1 mile None ft.

6. Depth of Municipal Water Well within 3 miles None ft.

7. Depth to Protect all Fresh Water 100 150 ft.

8. Amount of Surface Casing to be set 150 ft.



9. Alternate No. 1 No. 2


Well No. 3

Est. Total Depth 2800 1800 ft.

REMARKS:

OPERATOR STATES THAT HE WILL COMPLY WITH K. S. A. 55-128

Signature of Operator  



State Corporation Commission of Kansas
Conservation Division
245 North Water
Wichita, Kansas 67202

7-10-78
STATE CORPORATION COMMISSION
JUL 10 1978
CONSERVATION DIVISION
WICHITA, KANSAS

(IF PREFERRED, MAIL IN ENVELOPE)