

For KCC Use:  
Effective Date: 9-3-06  
District #: 4  
SGA?  Yes  No

KANSAS CORPORATION COMMISSION  
OIL & GAS CONSERVATION DIVISION  
**NOTICE OF INTENT TO DRILL**

Must be approved by KCC five (5) days prior to commencing well

RECEIVED  
AUG 28 2006

KCC WICHITA

Form C-1  
December 2002  
Form must be Typed  
Form must be Signed  
All blanks must be Filled

Expected Spud Date September 18, 2006  
month day year

OPERATOR: License# 31930  
Name: BlueRidge Petroleum Corporation  
Address: P.O. Box 1913  
City/State/Zip: Enid, OK 73702  
Contact Person: Jonathan Allen  
Phone: 580-242-3732

CONTRACTOR: License# 33724  
Name: Warren Drilling, LLC

|   |   |  |
|---|---|--|
| Well Drilled For:   | Well Class:                                 | Type Equipment:                                |
| <input checked="" type="checkbox"/> Oil <input checked="" type="checkbox"/> Enh Rec | <input checked="" type="checkbox"/> Infield | <input checked="" type="checkbox"/> Mud Rotary |
| <input type="checkbox"/> Gas <input type="checkbox"/> Storage                       | <input type="checkbox"/> Pool Ext.          | <input type="checkbox"/> Air Rotary            |
| <input type="checkbox"/> OWWO <input type="checkbox"/> Disposal                     | <input type="checkbox"/> Wildcat            | <input type="checkbox"/> Cable                 |
| <input type="checkbox"/> Seismic; # of Holes  | <input type="checkbox"/> Other              |  |
| <input type="checkbox"/> Other  |   |  |

If OWWO: old well information as follows:  
Operator: \_\_\_\_\_  
Well Name: \_\_\_\_\_  
Original Completion Date: \_\_\_\_\_ Original Total Depth: \_\_\_\_\_  
Directional, Deviated or Horizontal wellbore?  Yes  No  
If Yes, true vertical depth: \_\_\_\_\_  
Bottom Hole Location: \_\_\_\_\_  
KCC DKT #: \_\_\_\_\_

Spot C - NW - NW Sec. 12 Twp. 18 S. R. 14  East  West  
575 feet from  N /  S Line of Section  
750 feet from  E /  W Line of Section  
Is SECTION  Regular  Irregular?

(Note: Locate well on the Section Plat on reverse side)  
County: Barton  
Lease Name: McCurry Well #: 2-12  
Field Name: Boyd

Is this a Prorated / Spaced Field?  Yes  No  
Target Formation(s): Arbuckle  
Nearest Lease or unit boundary: 575'

Ground Surface Elevation: 1849 feet MSL  
Water well within one-quarter mile:  Yes  No  
Public water supply well within one mile:  Yes  No

Depth to bottom of fresh water: 150'  
Depth to bottom of usable water: 320'  
Surface Pipe by Alternate:  1  2  
Length of Surface Pipe Planned to be set: 825'

Length of Conductor Pipe required: \_\_\_\_\_  
Projected Total Depth: 3400'  
Formation at Total Depth: Arbuckle

Water Source for Drilling Operations:  
 Well  Farm Pond Other  X  
DWR Permit #: \_\_\_\_\_

(Note: Apply for Permit with DWR )  
Will Cores be taken?  Yes  No  
If Yes, proposed zone: \_\_\_\_\_

**AFFIDAVIT**

The undersigned hereby affirms that the drilling, completion and eventual plugging of this well will comply with K.S.A. 55 et. seq.  
It is agreed that the following minimum requirements will be met:

1. Notify the appropriate district office **prior** to spudding of well;
2. A copy of the approved notice of intent to drill **shall be** posted on each drilling rig;
3. The minimum amount of surface pipe as specified below **shall be set** by circulating cement to the top; in all cases surface pipe **shall be set** through all unconsolidated materials plus a minimum of 20 feet into the underlying formation.
4. If the well is dry hole, an agreement between the operator and the district office on plug length and placement is necessary **prior to plugging**;
5. The appropriate district office will be notified before well is either plugged or production casing is cemented in;
6. If an ALTERNATE II COMPLETION, production pipe shall be cemented from below any usable water to surface within **120 days** of spud date.  
Or pursuant to Appendix "B" - Eastern Kansas surface casing order #133,891-C, which applies to the KCC District 3 area, alternate II cementing must be completed within 30 days of the spud date or the well shall be plugged. **In all cases, NOTIFY district office** prior to any cementing.

I hereby certify that the statements made herein are true and to the best of my knowledge and belief.

Date: 8/25/06 Signature of Operator or Agent: [Signature] Title: President

**For KCC Use ONLY**  
API # 15 - 009-24979-0000  
Conductor pipe required None feet  
Minimum surface pipe required 340 feet per Alt. OX  
Approved by: [Signature] 8-29-06  
This authorization expires: 2-28-06  
(This authorization void if drilling not started within 6 months of approval date.)  
Spud date: \_\_\_\_\_ Agent: \_\_\_\_\_

**Remember to:**

- File Drill Pit Application (form CDP-1) with Intent to Drill;
- File Completion Form ACO-1 within 120 days of spud date;
- File acreage attribution plat according to field proration orders;
- Notify appropriate district office 48 hours prior to workover or re-entry;
- Submit plugging report (CP-4) after plugging is completed;
- Obtain written approval before disposing or injecting salt water.

If this permit has expired (See: authorized expiration date) please check the box below and return to the address below.  
 Well Not Drilled - Permit Expired  
Signature of Operator or Agent: \_\_\_\_\_  
Date: \_\_\_\_\_

Mail to: KCC - Conservation Division, 130 S. Market - Room 2078, Wichita, Kansas 67202

12  
18  
14W

**IN ALL CASES PLOT THE INTENDED WELL ON THE PLAT BELOW**

*Plat of acreage attributable to a well in a prorated or spaced field*

**If the intended well is in a prorated or spaced field, please fully complete this side of the form.** If the intended well is in a prorated or spaced field complete the plat below showing that the well will be properly located in relationship to other wells producing from the common source of supply. Please show all the wells and within 1 mile of the boundaries of the proposed acreage attribution unit for gas wells and within 1/2 mile of the boundaries of the proposed acreage attribution unit for oil wells.

API No. 15 - 009-24979-0000  
 Operator: BlueRidge Petroleum Corporation  
 Lease: McCurry  
 Well Number: 2-12  
 Field: Boyd  
 Number of Acres attributable to well: \_\_\_\_\_  
 QTR / QTR / QTR of acreage: \_\_\_\_\_ - NW - NW

Location of Well: County: Barton  
 575 \_\_\_\_\_ feet from  N /  S Line of Section  
 750 \_\_\_\_\_ feet from  E /  W Line of Section  
 Sec. 12 Twp. 18 S. R. 14  East  West

Is Section:  Regular or  Irregular

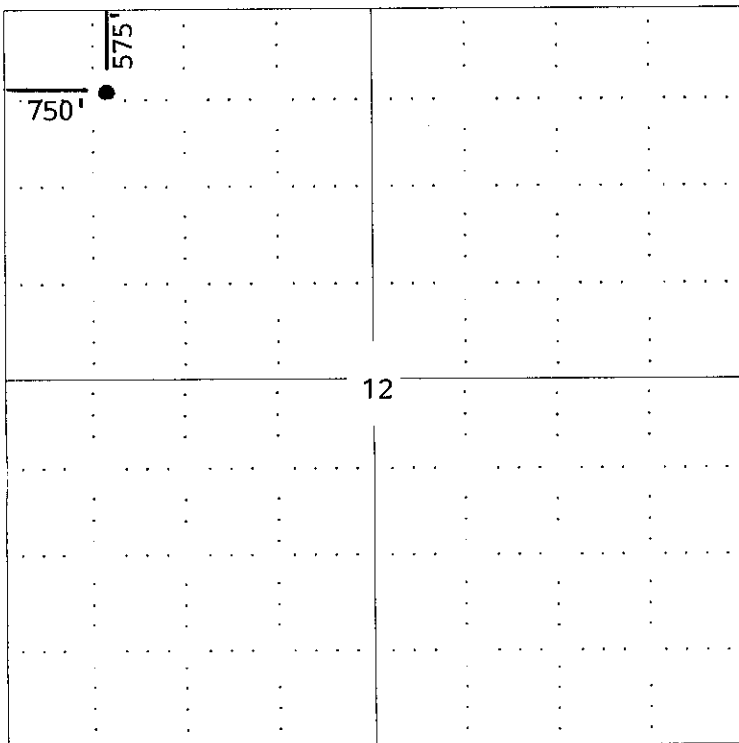
**If Section is Irregular, locate well from nearest corner boundary.**

Section corner used:  NE  NW  SE  SW

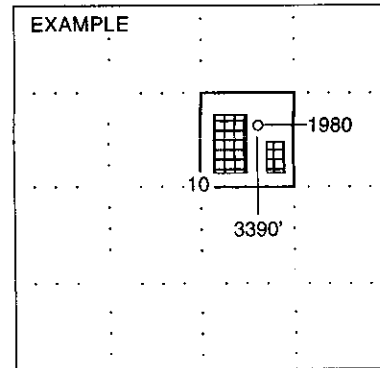
**PLAT**

*(Show location of the well and shade attributable acreage for prorated or spaced wells.)*

*(Show footage to the nearest lease or unit boundary line.)*



RECEIVED  
 AUG 28 2006  
 KCC WICHITA



**NOTE: In all cases locate the spot of the proposed drilling locaton.**


**In plotting the proposed location of the well, you must show:**

1. The manner in which you are using the depicted plat by identifying section lines, i.e. 1 section, 1 section with 8 surrounding sections, 4 sections, etc.
2. The distance of the proposed drilling location from the section's south / north and east / west.
3. The distance to the nearest lease or unit boundary line.
4. If proposed location is located within a prorated or spaced field a certificate of acreage attribution plat must be attached: (C0-7 for oil wells; CG-8 for gas wells).

KANSAS CORPORATION COMMISSION  
OIL & GAS CONSERVATION DIVISION  
**APPLICATION FOR SURFACE PIT**

Form GDP-1  
April 2004  
Form must be Typed

Submit in Duplicate

|  |  |   |  |
|--|--|---|--|
| Operator Name: <b>BlueRidge Petroleum Corporation</b>  |  | License Number: <b>31930</b>  |  |
| Operator Address: <b>P.O. Box 1913 Enid, OK 73702</b>  |  |   |  |
| Contact Person: <b>Jonathan Allen</b>  |  | Phone Number: ( <b>580</b> ) <b>242</b> - <b>3732</b>   |  |
| Lease Name & Well No.: <b>McCurry #2-12</b>  |  | Pit Location (QQQQ):<br>_____ <b>NW</b> _____ <b>NW</b><br>Sec. <b>12</b> Twp. <b>18S</b> R. <b>14</b> <input type="checkbox"/> East <input checked="" type="checkbox"/> West<br><b>575</b> Feet from <input checked="" type="checkbox"/> North / <input type="checkbox"/> South Line of Section<br><b>750</b> Feet from <input type="checkbox"/> East / <input checked="" type="checkbox"/> West Line of Section<br><b>Barton</b> _____ County |  |
| Type of Pit:<br><input type="checkbox"/> Emergency Pit <input type="checkbox"/> Burn Pit<br><input type="checkbox"/> Settling Pit <input checked="" type="checkbox"/> Drilling Pit<br><input type="checkbox"/> Workover Pit <input type="checkbox"/> Haul-Off Pit<br><small>(If WP Supply API No. or Year Drilled)</small> |  | Pit is:<br><input checked="" type="checkbox"/> Proposed <input type="checkbox"/> Existing<br>If Existing, date constructed: _____<br>Pit capacity:<br><b>3,000</b> (bbls)   |  |
| Is the pit located in a Sensitive Ground Water Area? <input type="checkbox"/> Yes <input checked="" type="checkbox"/> No   |  | Chloride concentration: _____ mg/l<br><small>(For Emergency Pits and Settling Pits only)</small>  |  |
| Is the bottom below ground level?<br><input checked="" type="checkbox"/> Yes <input type="checkbox"/> No   |  | Artificial Liner?<br><input type="checkbox"/> Yes <input checked="" type="checkbox"/> No  |  |
| How is the pit lined if a plastic liner is not used?<br><b>Native mud</b>  |  |   |  |
| Pit dimensions (all but working pits): _____ <b>70</b> _____ Length (feet) _____ <b>70</b> _____ Width (feet) _____ <b>N/A: Steel Pits</b><br>Depth from ground level to deepest point: _____ <b>4</b> _____ (feet)  |  |   |  |
| If the pit is lined give a brief description of the liner material, thickness and installation procedure.  |  | Describe procedures for periodic maintenance and determining liner integrity, including any special monitoring.   |  |
|  |  | <b>RECEIVED</b><br><b>AUG 28 2006</b><br><b>KCC WICHITA</b>   |  |
| Distance to nearest water well within one-mile of pit<br>_____ <b>1785</b> _____ feet    Depth of water well _____ <b>42</b> _____ feet  |  | Depth to shallowest fresh water _____ <b>15</b> _____ feet.<br>Source of information: _____ <b>KHKLS</b> _____<br>_____ measured _____ well owner _____ electric log _____ <b>1</b> _____ KDWR  |  |
| <b>Emergency, Settling and Burn Pits ONLY:</b><br>Producing Formation: _____<br>Number of producing wells on lease: _____<br>Barrels of fluid produced daily: _____<br>Does the slope from the tank battery allow all spilled fluids to flow into the pit? <input type="checkbox"/> Yes <input type="checkbox"/> No        |  | <b>Drilling, Workover and Haul-Off Pits ONLY:</b><br>Type of material utilized in drilling/workover: _____ Fresh mud<br>Number of working pits to be utilized: _____ <b>3</b> _____<br>Abandonment procedure: _____ Allow liquid contents to evaporate, then backfill<br>_____<br>Drill pits must be closed within 365 days of spud date.   |  |
| I hereby certify that the above statements are true and correct to the best of my knowledge and belief.  |  |   |  |
| _____<br>8/25/06<br>Date   |  | <br>_____<br>Signature of Applicant or Agent  |  |

15-009-24979-0000

|                               |                      |                             |   |
|-------------------------------|----------------------|-----------------------------|---|
| <b>KCC OFFICE USE ONLY</b>    |                      |                             |   |
| Date Received: <u>8/28/06</u> | Permit Number: _____ | Permit Date: <u>8/28/06</u> | Lease Inspection: <input type="checkbox"/> Yes <input checked="" type="checkbox"/> No |