

TYPE

NOTICE OF INTENTION TO DRILL

C-1

TO BE FILED WITH THE STATE CORPORATION COMMISSION
PRIOR TO COMMENCEMENT OF WELL

API Number 15-207-21,141-
(For office use only)
00 00

1. Operator Orville W. Hesting

Starting Date 5-30-77

Address Box 742 Chanute, KS 66720

County Woodson

2. Contractor Ace Drilling

Sec 4 Twp 24 S Rge 16E ^E _W

Address Box 742 Chanute, Kansas 66720

Spot Location 1200' FNL 1400' FWL

3. Type of Equipment: Rotary XX Cable Tool

Nearest Lease Line 1200 ft.

4. Well to be Drilled for: Oil XX Gas

Lease Name R.C. Roberts

Disposal _____ Input _____ Other _____

5. Depth of Deepest Fresh Water within 1 mile 90 ft.

Well No. 4-A

6. Depth of Municipal Water Well within 3 miles none ft.

7. Depth to Protect all Fresh Water 175 ft.

8. Amount of Surface Casing to be set 90 ft.


Est. Total Depth 1050 ft.


9. Alternate No. 1 _____ No. 2 XX

REMARKS:


OPERATOR STATES THAT HE WILL COMPLY WITH K. S. A. 55-128

Signature of Operator





PROCLAIM LIBERTY
USA 13c



POST OFFICE
WICHITA, KANSAS

**State Corporation Commission of Kansas
Conservation Division**

[Redacted]

Wichita, Kansas [Redacted]

RECEIVED
STATE CORPORATION COMMISSION
New Address
245 North Water
Wichita, Kansas 67202
MAY 25 1977

CONSERVATION DIVISION
Wichita, Kansas

525-77

(IF PREFERRED, MAIL IN ENVELOPE)