

TYPE OR PRINT

NOTICE OF INTENTION TO DRILL

RULE 82-2-311

15-207-01213-00-00


TO BE FILED WITH THE STATE CORPORATION COMMISSION PRIOR TO COMMENCEMENT OF WELL

1. Operator Charles Hiserote & Others Address Colorado Springs, Colorado
2. Lease name Roberts Well No. 2 County Woodson
3. Well Location N/2 SE 1/4 Sec. 4 Township 24 Range 16E
4. Well to be drilled 600 ft. from nearest lease line.
5. Drilling Contractor Marvin E. Boyer Oil Co. Address Box 35, Iola, Kansas
6. Type of equipment: Rotary Cable Tool Approx. date operation to begin June 29, 1960
7. Well to be drilled for Oil Gas Disposal Input Estimated Total Depth of Well 1050 ft.
8. Depth of deepest fresh water well within one mile of location 15' ft. If none exists, write NONE
9. Ground elevation at location is approx. _____ ft. higher or 5' ft. lower than ground elevation at water well.
10. Depth of the deepest municipal water well within three miles of location _____ ft. If none exists, write NONE
NONE
11. Operator states that he will set surface pipe at least 25 ft. below all Tertiary or unconsolidated deposits and, taking into consideration differences in ground elevations, that the minimum depth necessary, to the best of his knowledge and belief, to protect all fresh water zones is _____ ft. and operator agrees to set surface pipe at this location to a depth of not less than 1050' ft. Alternate 1 Alternate 2


REMARKS:

Surface will be mudded or cemented to surface.


Signature of Operator



CRUDE OIL
Marketers
Producers
Drilling Contr



Place
4¢
Stamp
Here



State Corporation Commission of Kansas
Conservation Division
500 Insurance Building
212 North Market
Wichita 2, Kansas

7-5-60
RECEIVED
STATE CORPORATION COMMISSION
JUL 5 1960
CONSERVATION DIVISION
Wichita, Kansas

(IF PREFERRED, MAIL IN ENVELOPE)