

TYPE OR PRINT

# NOTICE OF INTENTION TO DRILL

C-1


15-121-20,098-00-00


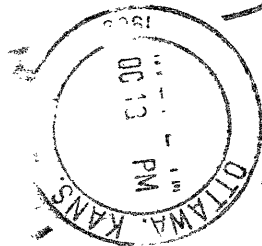
TO BE FILED WITH THE STATE CORPORATION COMMISSION PRIOR TO COMMENCEMENT OF WELL

1. Operator Cameron K. Reed Address 20 West 9th, K. C. Mo.
2. Lease name Roseberry Well No. 2 County Miami
3. Well Location SE SW SW Sec. 1 Township 18 Range 21E
4. Well to be drilled 220 ft. from nearest lease line.
5. Drilling Contractor Ottawa Drilg. Co. Address Box 294, Ottawa, Kansas
6. Type of equipment: Rotary  Cable Tool  Approx. date operation to begin Oct. 17 196 9.
7. Well to be drilled for Oil  Gas  Disposal  Input  Estimated Total Depth of Well 700 ft.
8. Depth of deepest fresh water well within one mile of location 18 ft. If none exists, write NONE\_\_\_\_\_.
9. Ground elevation at location is approx. 10 ft. higher or \_\_\_\_\_ ft. lower than ground elevation at water well.
10. Depth of the deepest municipal water well within three miles of location \_\_\_\_\_ ft. If none exists, write NONE  
None
11. Operator states that he will set surface pipe at least 25 ft. below all Tertiary or unconsolidated deposits and, taking into consideration differences in ground elevations, that the minimum depth necessary, to the best of his knowledge and belief, to protect all fresh water zones is 30 ft. and operator agrees to set surface pipe at this location to a depth of not less than 60 ft. Alternate 1  Alternate 2 .

REMARKS:

Signature of Operator





**State Corporation Commission of Kansas  
Conservation Division  
500 Insurance Building  
212 North Market  
Wichita, Kansas 67202**

**RECEIVED  
STATE CORPORATION COMMISSION  
OCT 14 1969  
CONSERVATION DIVISION  
Wichita, Kansas**

**(IF PREFERRED, MAIL IN ENVELOPE)**