

TYPE

NOTICE OF INTENTION TO DRILL

C-1
MI-1991

TO BE FILED WITH THE STATE CORPORATION COMMISSION
PRIOR TO COMMENCEMENT OF WELL


API Number 15-121-20757-
(For office use only) 00-00

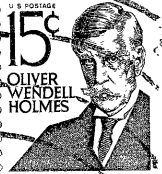

1. Operator Town Oil Co.
RR# 4,
Address Paola, Ks. 66071
2. Contractor Town Oil Co.
RR# 4,
Address Paola, Ks. 66071
3. Type of Equipment: Rotary Cable Tool _____
4. Well to be Drilled for: Oil Gas _____
Disposal _____ Input _____ Other _____
5. Depth of Deepest Fresh Water within 1 mile _____ 20 ft.
6. Depth of Municipal Water Well within 3 miles _____ none ft.
7. Depth to Protect all Fresh Water _____ 200 ft.
8. Amount of Surface Casing to be set _____ 45 - 20 ft.
9. Alternate No. 1 _____ No. 2 _____ X

Starting Date As soon as intent is
returned
County Miami
Sec 1 Twp 18 S Rge 21E ^E W
Spot Location NW NE SE SE
1160' from S. line
Nearest Lease Line 480' from E. lineft.
Lease Name _____ O'Brian
Well No. _____ 2
Est. Total Depth _____ 600 ft.

REMARKS:

OPERATOR STATES THAT HE WILL COMPLY WITH K. S. A. 55-128

Signature of Operator Lester Town 



State Corporation Commission of Kansas
Conservation Division
245 North Water
Wichita, Kansas 67202

RECEIVED
 STATE CORPORATION COMMISSION
 SEP 26 1978
 CONSERVATION DIVISION
 WICHITA, KANSAS

(IF PREFERRED, MAIL IN ENVELOPE)