

**Notice:** Fill out COMPLETELY and return to Conservation Division at the address below within 60 days from plugging date.

**KANSAS CORPORATION COMMISSION  
OIL & GAS CONSERVATION DIVISION  
WELL PLUGGING RECORD  
K.A.R. 82-3-117**

Form CP-4  
December 2003  
**Type or Print on this Form  
Form must be Signed  
All blanks must be Filled**

Lease Operator: VESS OIL CORPORATION  
 Address: 8100 E. 22nd St. N., Bldg. 300, Wichita, KS 67226  
 Phone: (316) 682-1537 Operator License #: 5030  
 Type of Well: oil Docket #: \_\_\_\_\_  
 (Oil, Gas D&A, SWD, ENHR, Water Supply Well, Cathodic, Other) (If SWD or ENHR)  
 The plugging proposal was approved on: May 10, 2006 (Date)  
 by: David Williams (KCC District Agent's Name)  
 Is ACO-1 filed?  Yes  No If not, is well log attached?  Yes  No  
 Producing Formation(s): List All (If needed attach another sheet)  
Topeka Depth to Top: 2891 Bottom: 2897 T.D. 2897  
LKC Depth to Top: 3005 Bottom: 3257 T.D. 3325  
Arbuckle Depth to Top: 3319 Bottom: 3322 T.D. 3285

API Number: 15 - 051-20,221 -00-00  
 Lease Name: Chesney  
 Well Number: #2  
 Spot Location (QQQQ): \_\_\_\_\_ - SE - NE - SW  
1650' Feet from  North /  South Section Line  
2310' Feet from  East /  West Section Line  
 Sec. 17 Twp. 11S S. R. 16W  East  West  
 County: Ellis  
 Date Well Completed: March 1968  
 Plugging Commenced: 6/14/06  
 Plugging Completed: 6/14/06

Show depth and thickness of all water, oil and gas formations.

Oil, Gas or Water Records		Casing Record (Surface Conductor & Production)				
Formation	Content	From	To	Size	Put In	Pulled Out
<u>surf</u>				<u>8-5/8</u>	<u>967'</u>	-----
<u>Prod</u>				<u>5-1/2</u>	<u>3322'</u>	-----

Describe in detail the manner in which the well is plugged, indicating where the mud fluid was placed and the method or methods used in introducing it into the hole. If cement or other plugs were used, state the character of same depth placed from (bottom), to (top) for each plug set.

MIRU. Perf'd @ 920' and 470'. Ran tbg to 2600'. Spotted 40 sx 60/40 poz w/10% gel and 300# hulls and put 12 sx gel on top. Pulled tbg to 1550'. Circulated cement to surface w/140 sx same cement. TOH w/tbg. Pumped down 5-1/2" casing w/65 sx same cement. Good cement circulation up 8-5/8" and 5-1/2" annulus. Shut in. Press. to 400#.

SI - 350# - okay. Approved by Jay Pfeifer w/KCC.

Name of Plugging Contractor: Allied Cementing Co., Inc. *Smoky Hills well service* License #: 32452  
 Address: P.O. Box 31, Russell, KS 67665-0031  
 Name of Party Responsible for Plugging Fees: Vess Oil Corporation  
 State of Kansas County, Sedgwick, ss. Pat Canaday  
 (Employee of Operator) or (Operator) on above-described well, being first duly

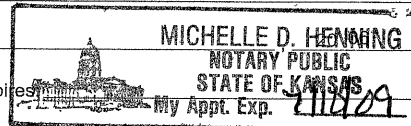
sworn on oath, says: That I have knowledge of the facts statements, and matters herein contained, and the log of the above-described well is as filed, and the same are true and correct, so help me God.

(Signature) [Signature]  
 (Address) 8100 E. 22nd Street North, Bldg. 300, Wichita, KS 67226

SUBSCRIBED and SWORN TO before me this 13th day of July

Michelle D. Henning  
 Notary Public

My Commission Expires \_\_\_\_\_



Mail to: KCC - Conservation Division, 130 S. Market - Room 2078, Wichita, Kansas 67202

*KCC Pkt 7-21-06 per CA213*  
**RECEIVED**  
**JUL 17 2006**  
**KCC WICHITA**

*[Handwritten initials]*

# WELL LOG

COMPANY Vincent Hiebsch  
FARM Chesney NO. TWO

SEC. 17 T. 11S R. 16W  
LOC. SE NE SW

RIG. NO. Eight

TOTAL DEPTH 3325'

COMM. 3-10-68

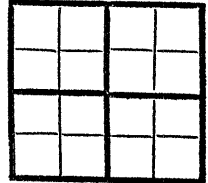
COMP. 3-18-68

SHOT OR TREATED

CONTRACTOR Murfin Drilling Company

ISSUED

COUNTRY ELLIS, KS.  
KANSAS



CASINO

20 10  
15 8  
12 6  
13 5

5/8"

ELEVATION 1767 GL 1772 KB

PRODUCTION Oil Producer

FIGURES INDICATE BOTTOM OF FORMATIONS


30 Soil - Sand  
70 Hard Sand  
526 Sand Shale  
665 Dakota Sand  
820 Shale & Sand  
959 Red Bed with stks of Pyrite  
967 Anhydrite  
967 Cement  
993 Anhydrite  
1475 Shale - Red Bed  
1810 Shale  
1965 Shale & Lime  
2725 Lime & Shale  
2835 Lime  
3010 Lime & Shale  
3050 Lime  
3305 Lime  
3325 Lime & Chert

RECEIVED  
JUL 17 2006  
KCC WICHITA

State of KANSAS  
County of SEDGWICK } SS:

I, JAMES R. DANIELS of the MURFIN DRILLING COMPANY Company

do hereby state that the above and foregoing is a true and correct copy of the log of the CHESNEY #2 well.



Subscribed and sworn to before me this 9th day of April 19 68

My Commission Expires March 4, 1972

James R. Daniels  
James R. Daniels  
Sandra S. Holzman  
Sandra S. Holzman  
NOTARY PUBLIC

