

15-207-19375-00-00

TYPE OR PRINT

NOTICE OF INTENTION TO DRILL


RULE 82-2-311



TO BE FILED WITH THE STATE CORPORATION COMMISSION PRIOR TO COMMENCEMENT OF WELL

1. Operator R.E.French Address Gridley, Kansas
2. Lease name Maclaskey Well No. I2 County Woodson
3. Well Location SE Cor. of Ne of NE Sec. 31 Township 23 Range I4E
4. Well to be drilled 250 ft. from nearest lease line.
5. Drilling Contractor Brown Drilling Co Address Gridley, Kansas
6. Type of equipment: Rotary Cable Tool Approx. date operation to begin May 17, 1962
7. Well to be drilled for Oil Gas Disposal Input Estimated Total Depth of Well 1700 ft.
8. Depth of deepest fresh water well within one mile of location None ft. If none exists, write NONE None
9. Ground elevation at location is approx. None ft. higher or None ft. lower than ground elevation at water well.
10. Depth of the deepest municipal water well within three miles of location None ft. If none exists, write NONE None
11. Operator states that he will set surface pipe at least 25 ft. below all Tertiary or unconsolidated deposits and, taking into consideration differences in ground elevations, that the minimum depth necessary, to the best of his knowledge and belief, to protect all fresh water zones is 100 ft. and operator agrees to set surface pipe at this location to a depth of not less than 150 ft. Alternate 1 Alternate 2 .

REMARKS:

Signature of Operator





State Corporation Commission of Kansas
Conservation Division
500 Insurance Building
212 North Market
Wichita 2, Kansas

RECEIVED
STATE CORPORATION COMMISSION

APR 20 1962

4-20-62

CONSERVATION DIVISION
Wichita, Kansas

(IF PREFERRED, MAIL IN ENVELOPE)